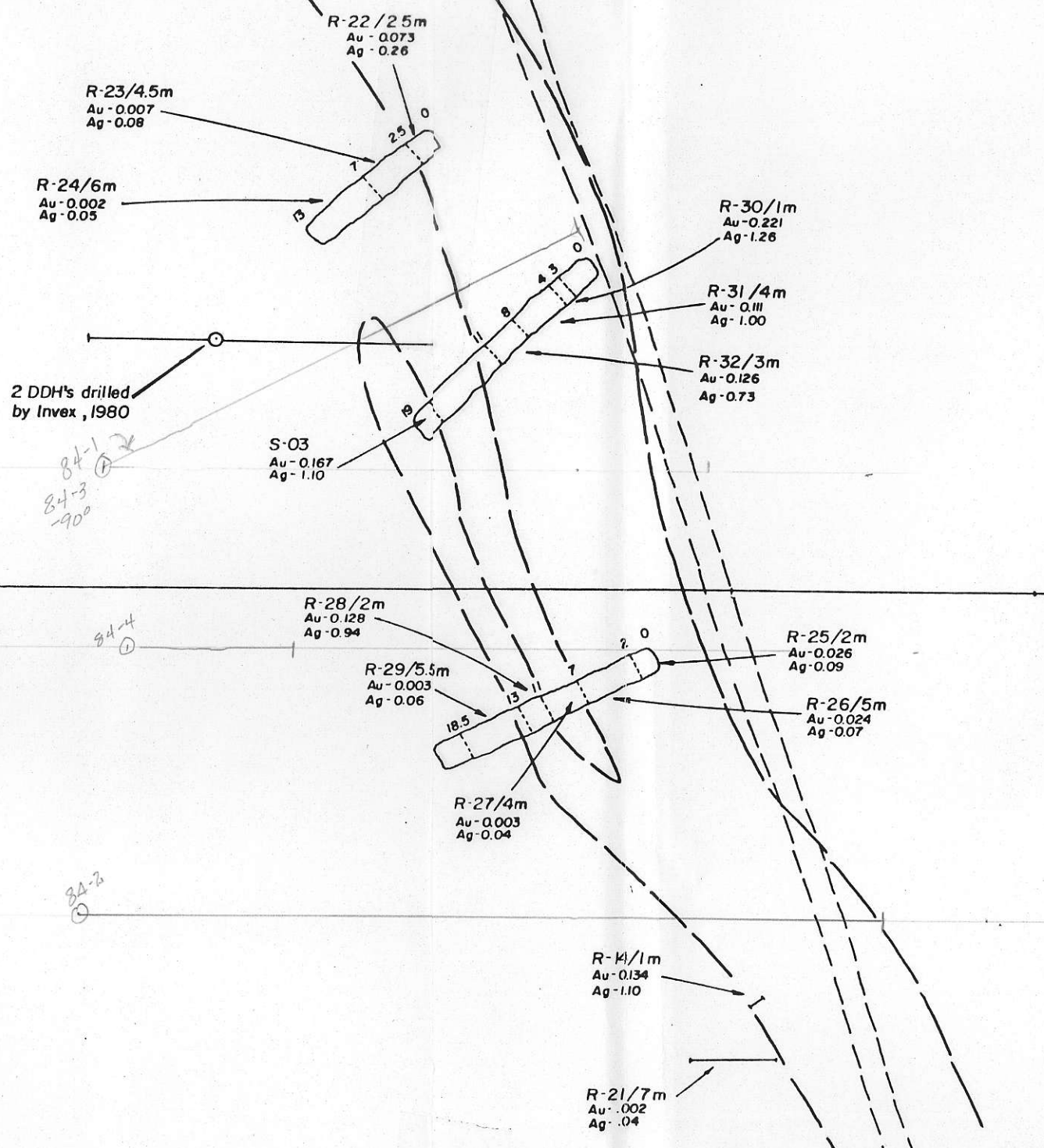


L-8+00N

4+50W


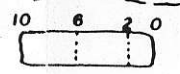

3+50W

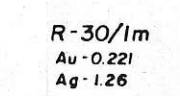


L-7+50N

L-7+00N


**LEGEND**

-  ROAD
-  TRENCH OUTLINE WITH SAMPLE INTERVAL MARKERS (METERS)
-  GRID LINE WITH STATION MARKER
- R-30/1m  
Au-0.221  
Ag-1.26

 ROCK CHIP SAMPLE NO. /SAMPLE WIDTH  
Au, Ag ASSAYS EXPRESSED IN TROY OZ. PER TON.

672855

To accompany a report by G. Belik, M.Sc.

EUREKA RESOURCES INC.	
TRENCH ASSAY PLAN	
SONGBIRD PROPERTY	
MANAIMO MINING DIVISION, B.C.	
Date: Nov. 1983.	Scale: 
Drawn By: W.G.	Fig No. 292-4