

July 5 1979

— 40E

←
stream

valley road

VT
contly
34 White
t. 9.

— 33
Darde
stake

— 32

— 31

B.L. 30E

DN

DN

Casau 1983
672741

35N 50E
s.d. sandstone
50E BL. 49E

n/1
vs float

camp
flat

35.5
0.75
claim line
that
old logging

40

100m
Vr
main
Vr
Vr
bridge
valley rd. mining
excavation

Product
strip

L 38

L 37

Product

L 36 N

L 36 N

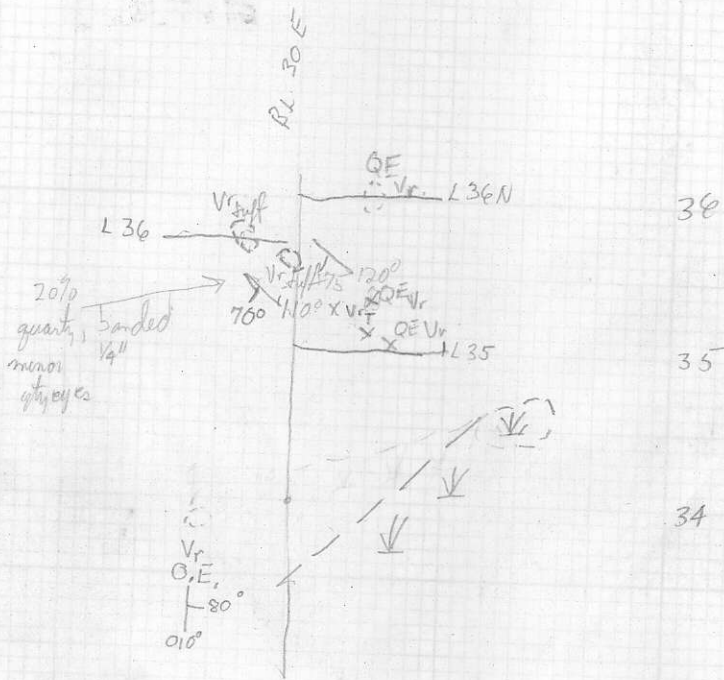
100
75
bridge
place

BL 30E

1cm = 1000m

Scale 1:1000

Rd from track 038 then 076°
082° for last 20 metres



125m to 69E
July 8

24
logged Vr turf
25
x tal fluffy
27 50%
25% slapper
magnite to turf
coloured

road

27

28

29

road

31

32

V Hill

33

flat

34

35

logged

36

37

38

39

40N

70E

July 12

21

22

23

24

25

26

27

28

29

30

31

32

33

34

35

36

37

38

39

40N

Logged

Vr
agggr
to turf
rough
clasts
to 10cm
2000g

road 30
100m to L 70

Edge
of hill

road

road

40N
Road

L 72
E

ch.L
road
L 3E

logged

road

fenek

L 72E

30

31

32

33

34

35

36

37

38

39

40N

41

Thursday July 6 1975

40

39

38

37

36

35

34

34

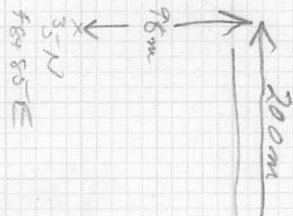
34

34

33

32

32



A7

1601 Vr

46 Vr

45

44

A3

A2


cline

20°
Vr H
to papilli
duff
hardly banded
to measure

34N x
46E

probably
fast light
at slightly to
of F

225+



30E

L-33

L-32

L-32