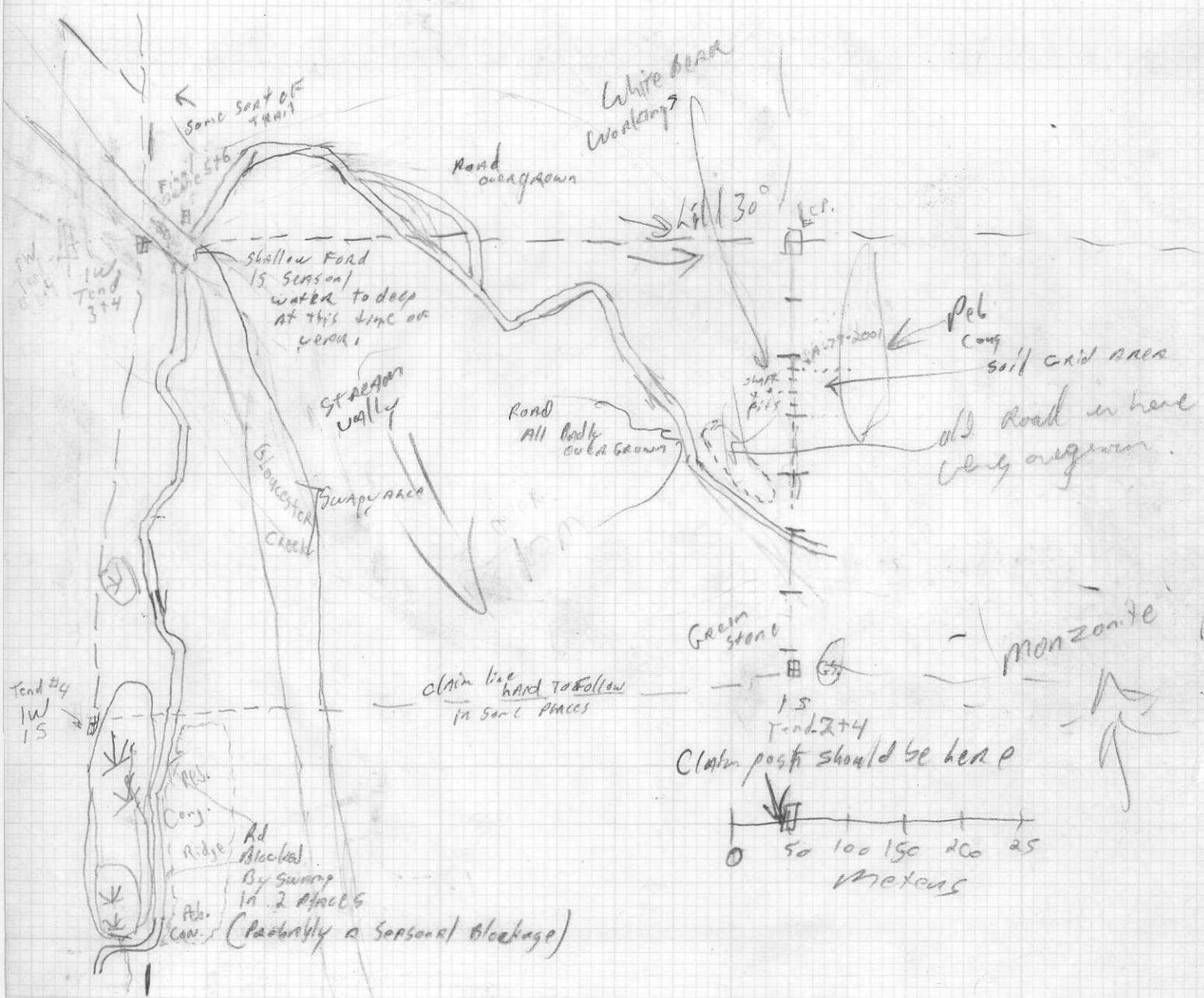


Tenlecain Mt. N
4

- Entire white bear workings based in Myalite Gneiss. Probably similar to that in the Union mine, which I guess is why were here in the first place.

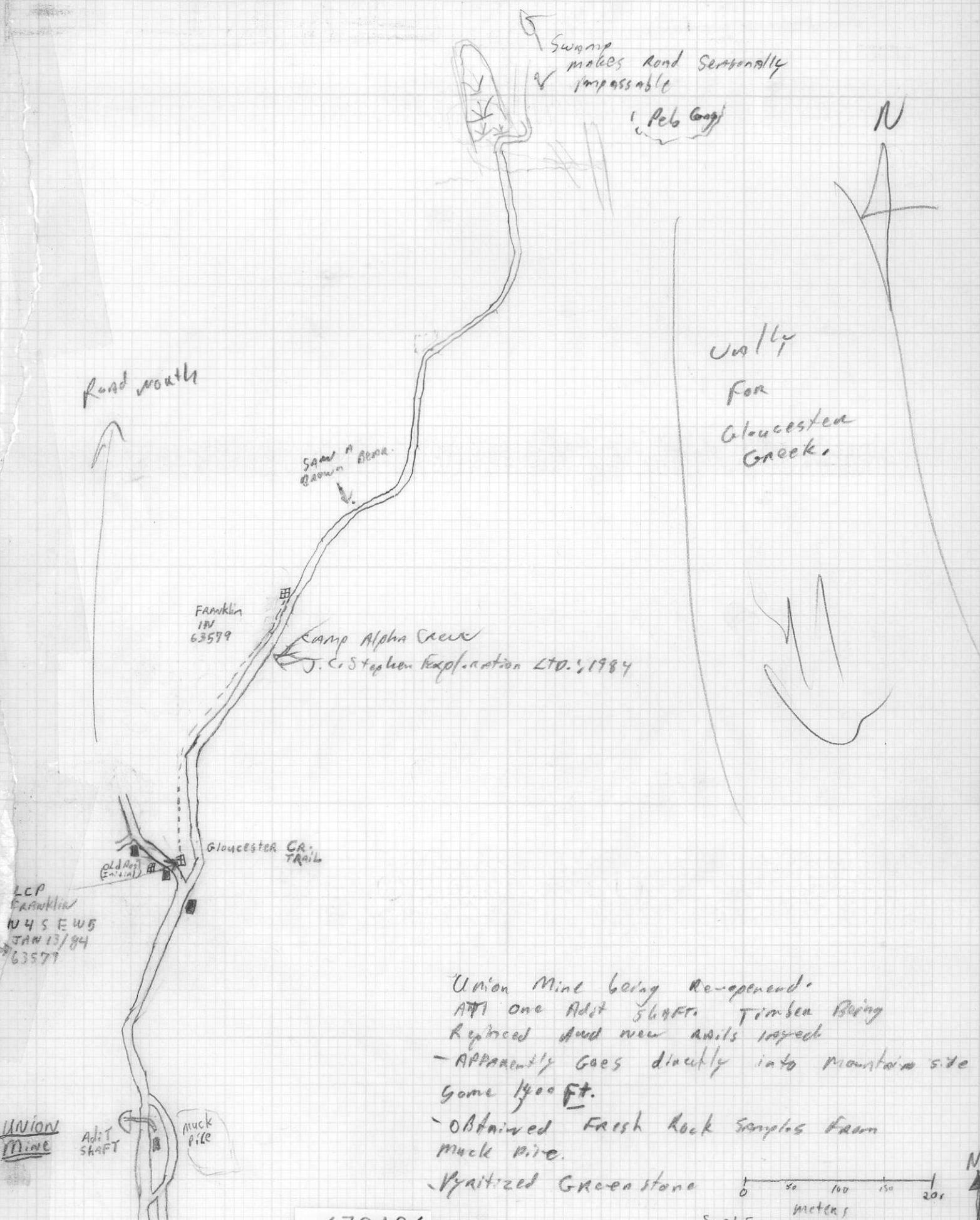
- Geic Chms 566 Don't run like they should on the claim maps.



Road mouth

Swamp makes road seasonally impassable
Pel Cong

Valley for Gloucester Creek.



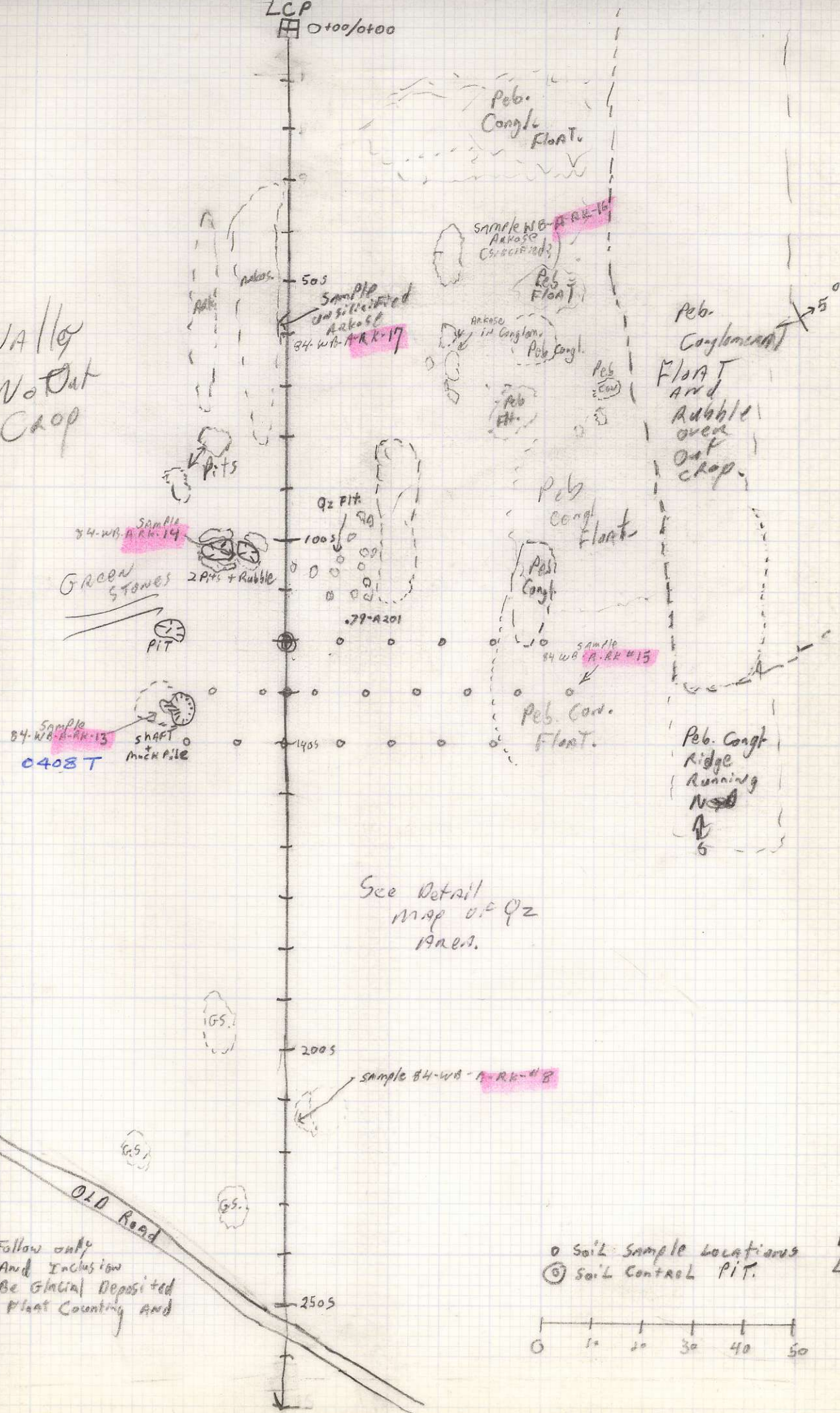
Union Mine being re-opened.
Adit shaft timber being replaced and new rails laid.
- Apparently goes directly into mountain side some 1400 ft.
- Obtained fresh rock samples from muck pile.
- Myalite Greenstone

672486

SCALE 1:5000
0 50 100 150 200 meters

LCP
0+00/0+00

Valley
No Out
Crop



GREEN STONES
2 Pits + Rubble
PIT

Sample
84-WB-A-R-13
SHARP
MUCK PILE
C408T

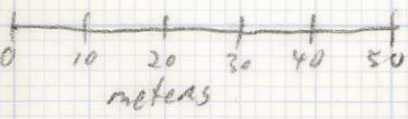
See Detail
map of Qz
area.

Notes
float seems to follow only
Broad Patterns and inclusion
of what must be glacial deposited
material makes float counting and
mapping useless

○ Soil Sample Locations
⊙ Soil Control PIT.

N
4





OLD ROAD

G.S.

21505

Road Badly overgrown

30005

G.S.

G.S.

OPEN TREES

30505

G.S.

Moz.

sample 44-WB-A-KK-19

Moz.

15
Fenoloin
#24

sample
44-WB-A-KK-18

Moz.


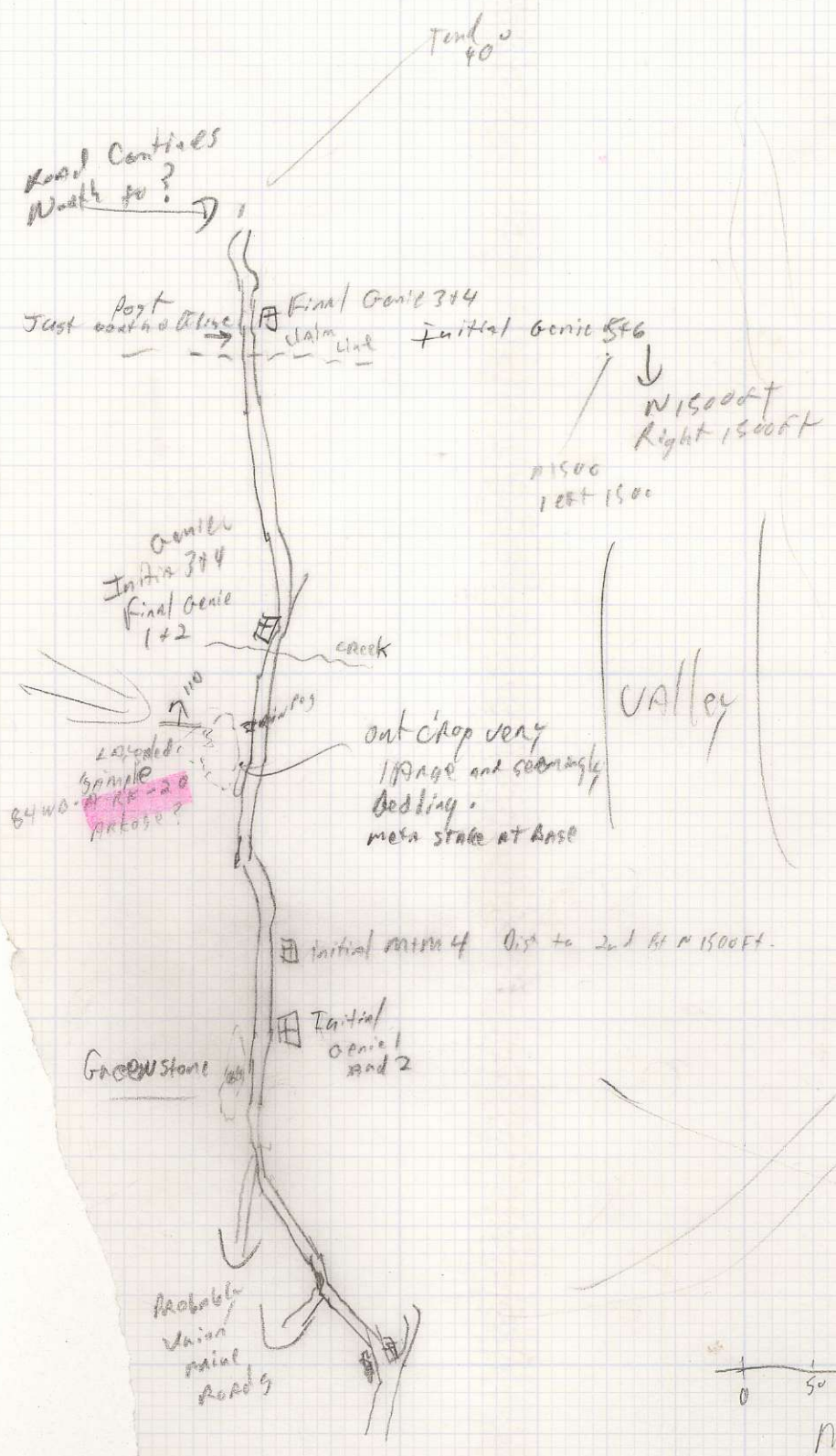
up slope
15 920'

42005

50005



CAMP Alpha
Cden



Union mine Area

