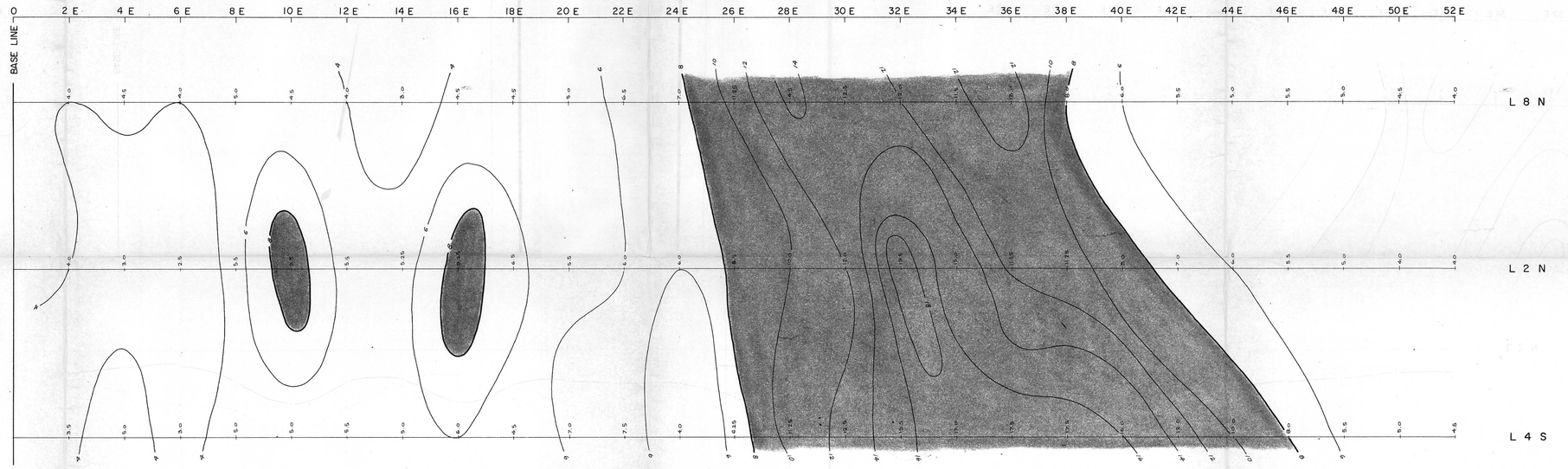

LEGEND:

LINE TRACE WITH CHARGEABILITY VALUE IN MILLISECONDS

4, 6, 8, 10, 12, 14, 16 AND 18 MILLISECONDS CONTOURS

CHARGEABILITY CONTOUR PLAN

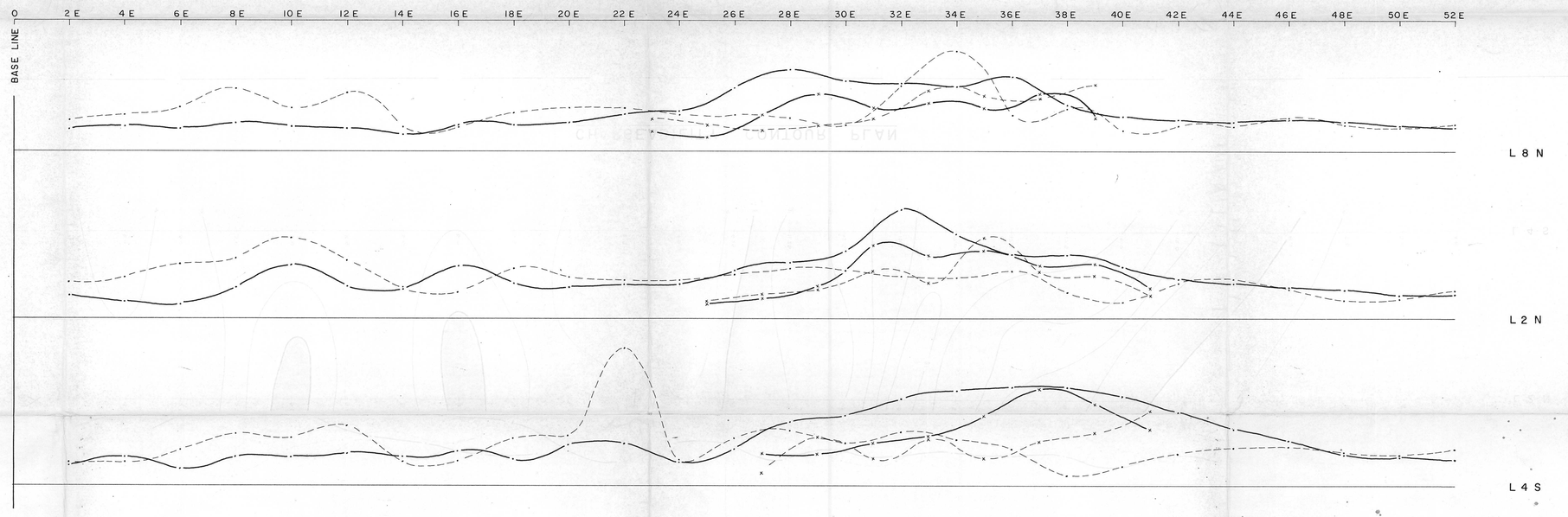

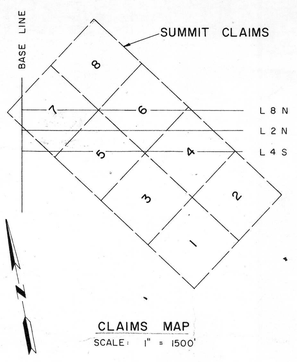

CLAIMS MAP

SCALE: 1" = 1500'

CHARGEABILITY AND RESISTIVITY PROFILES

LEGEND:

CHARGEABILITY; SCALE: 1" = 10 MILLISECONDS

ELECTRODE SPACING: a = 200' x———x———x

a = 400' •———•———•

RESISTIVITY; SCALE: 1" = 500 OHM-METRES

ELECTRODE SPACING: a = 200' x- - - - -x- - - - -x

a = 400' •- - - - -•- - - - -•

TO ACCOMPANY A GEOPHYSICAL REPORT BY J. G. BAIRD DATED DECEMBER 12, 1968

PLATE 2

MOROCCO MINES LTD.

MARGUERITE AREA, BRITISH COLUMBIA

SUMMIT CLAIMS

INDUCED POLARIZATION SURVEY

SCALE: 1" = 200'

SURVEY BY SEIGEL ASSOCIATES LIMITED

DECEMBER, 1968

672399