



SAMPLE 8 27 PPM. Pb, 1.0 PPM. Ag.
7 +00 N

SAMPLE 7 84 PPM. Pb, 1.0 PPM. Ag.
6 +00 N

SAMPLE 6 815 PPM. Pb, 5.5 PPM. Ag.
5 +00 N

SAMPLE 5 240 PPM. Pb, 1.0 PPM. Ag.
4 +00 N

SAMPLE 4 275 PPM. Pb, 10 PPM. Ag.
3 +00 N

SAMPLE 3 870 PPM. Pb, 1.5 PPM. Ag.
2 +00 N

SAMPLE 2 34 PPM. Pb., 5.0 PPM. Ag.
1 +00 N

SAMPLE 1 109 PPM. Pb., 2.5 PPM. Ag.
0 +00

SAMPLE 9 250 PPM. Pb, 2.5 PPM. Ag.
1 +00 S


SAMPLE 10 92 PPM. Pb, 1.0 PPM. Ag.
2 +00 S


SAMPLE 11 22 PPM. Pb, 0.5 PPM. Ag.
3 +00 S


No. 3 vein (Upper)

No. 2 vein (Lower)

NOTE: VALUES SHOWN IN PARTS PER MILLION.
Background for LEAD (Pb.) - 20.50 ppm.
Background for SILVER (Ag.) - 0.5 ppm.

OFFICE 

COOKHOUSE 

BUNKHOUSE 

BACON & CROWHURST LTD.
VANCOUVER B.C.
HOMER EXPLORATIONS CO. LTD.
**PLAN OF SOIL SAMPLES
ACROSS VEINS**

LIKELY, B.C.

SCALE: 1" = 100'

DEC., 1969

671918