

671717

**J.C. STEPHEN  
EXPLORATIONS LTD.**

*Geology notes  
removed to type  
report.*

WEEKLY CAMP REPORT

PROJECT NEWEX CAMP NAME ECHO 7 - LEVEL MTN.

NTS MAP SHEET 104 J 6W DATES JULY 8-15, 1982

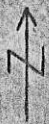
AIR PHOTOS BC 5358 #183-186 & 132 LAT. & LONG. 58° 25' N 131° 25' W

SILT SAMPLE SERIES 82 NXV-35 to 82NXV-40




SOIL SAMPLE SERIES 82 NXE-195 to 82NXE-203

TALS SAMPLE SERIES 82NXET-1 to 82NXET-91

ROCK SPECIMEN NUMBERS 73701 to 73702



LEGEND

-  UNIT 4 - VESICULAR BASALT
-  UNIT 2 - RHYOLITE FLOWS
-  UNIT 1 - MASSIVE RHYOLITE

BC5358-183

BC5358-#183  
10FJ6W  
ECHO 07  
LEVEL MTN  
JULY 8/82-15  
B. WILLIAMS

AD 153  
1111  
JULY 8/82  
RESERVE

206

AG 15  
LLP

LEGEND

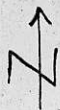
- UNIT 5 - CONGLOMERATE
- UNIT 4 - VESICULAR BASALT
- UNIT 3 - TRACHYTE

BC5358-132

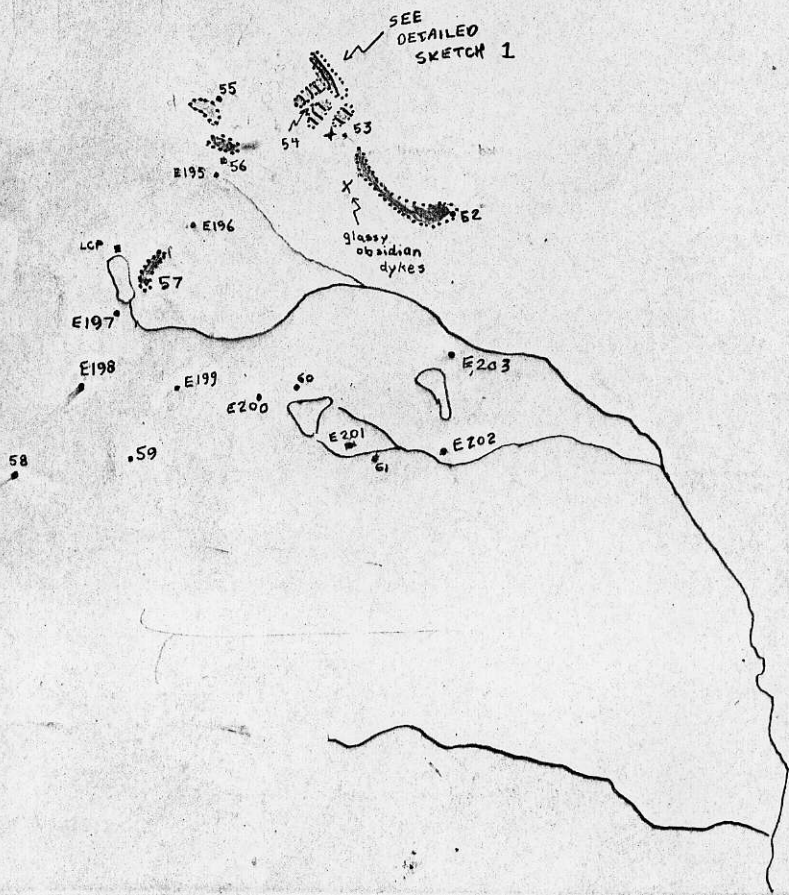
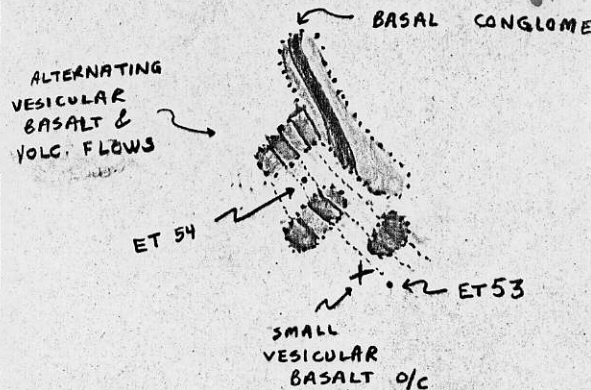
FROST-HEAVED  
VESICULAR  
BASALT  
DEBRIS

87  
CORNER  
POST GOLDEN  
CORN 3  
[HW]

BC5358-#1  
10456W  
ECHO 07  
LEVEL MTN  
JULY 8-15/1  
B. WILLEY



DETAILED SKETCH 1:



LEGEND

- UNIT 5 - CONGLOMERATE
- UNIT 4 - VESICULAR BASALT
- UNIT 3 - TRACHYTE

BC 5358 - #185

104J6W

ECHO OT

LEVEL MTN.

JULY 8/82 - 15

B. WILLSAY



LEGEND

- UNIT 5 - CONGLOMERATE
- UNIT 3 - TRACHYTE
- UNIT 1 - MASSIVE RHOD

Note: See ECHO 7 (LEVEL MTN)  
Report for descriptions

BC 5358 #185  
101J6W  
ECHO B  
GALDEN CASTLE  
JULY 15-16, 1982  
H. AMMACK



VULCAN TREASURE SN 46

82NXV36

1-A

82NXV39

ET-2

82NXET-1

BC 5358 #186  
10436W  
ECH67  
LEVEL MT  
JULY 8-15, 1902  
HAWMACK

BC5358-186