

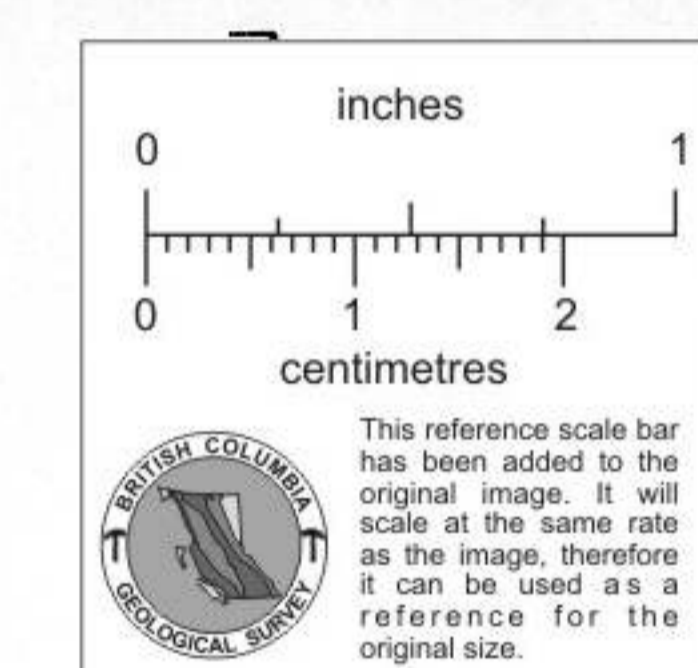
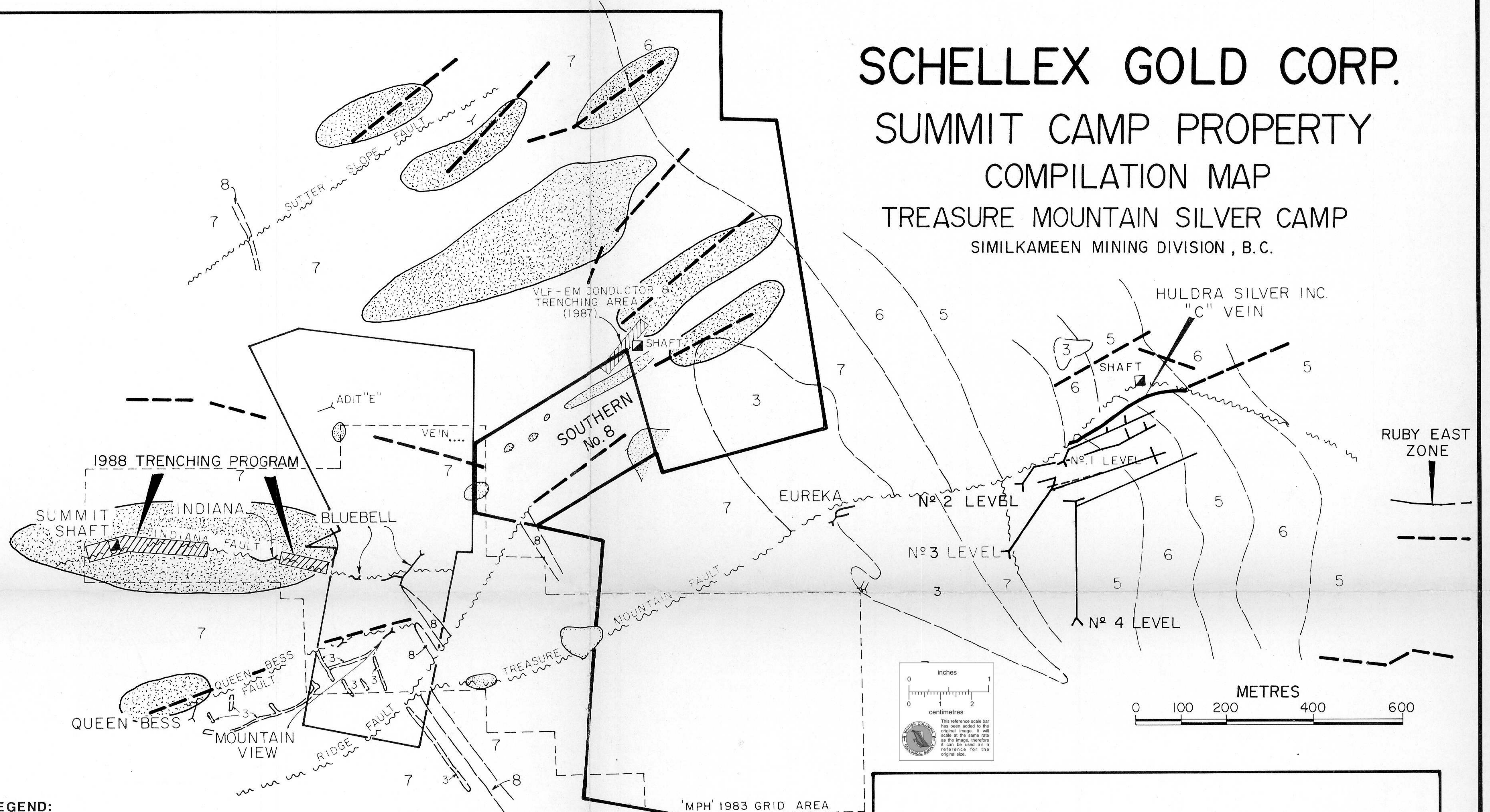

SCHELLEX GOLD CORP.

SUMMIT CAMP PROPERTY

COMPILATION MAP

TREASURE MOUNTAIN SILVER CAMP

SIMILKAMEEN MINING DIVISION, B.C.



LEGEND:

- | | |
|--|---|
| <p>1 GRANITIC INTRUSIVE</p> <p>2 FELDSPAR PORPHYRY DYKE</p> <p>3 INTRUSIVES RANGING FROM DIORITIC TO GABBROIC IN COMPOSITION, SOME LAMPROPHYRES</p> <p>PASAYTEN FORMATION</p> <p>4 CONGLOMERATE, MINOR ARKOSE</p> <p>5 ARKOSE, MINOR CONGLOMERATE AND ARGILLITE</p> <p>6 PREDOMINANTLY ARGILLITE</p> <p>DEWDNEY CREEK FORMATION</p> <p>7 AGGLOMERATE, VOLCANIC BRECCIA, TUFF, CONGLOMERATE, ARGILLITE</p> <p>8 PREDOMINANTLY ARGILLITE, MINOR TUFF</p> | <p> SOIL GEOCHEMICAL -Ag- ANOMALY</p> <p> VLF-EM CONDUCTOR</p> <p> DEFINED FAULT</p> <p> ASSUMED FAULT</p> <p> ADIT</p> <p> CONTACT (APPROXIMATE)</p> |
|--|---|

NOTE: PROPERTY AND GRID LOCATION BOUNDARIES APPROXIMATE ONLY.

