NATIONAL TOPOGRAPHIC SYSTEM 1 : 250,000 CANADA SECOND EDITION Refer to this Map as:- 93 N EDITION 2 ASE SERIES A502 SHEET 93 N

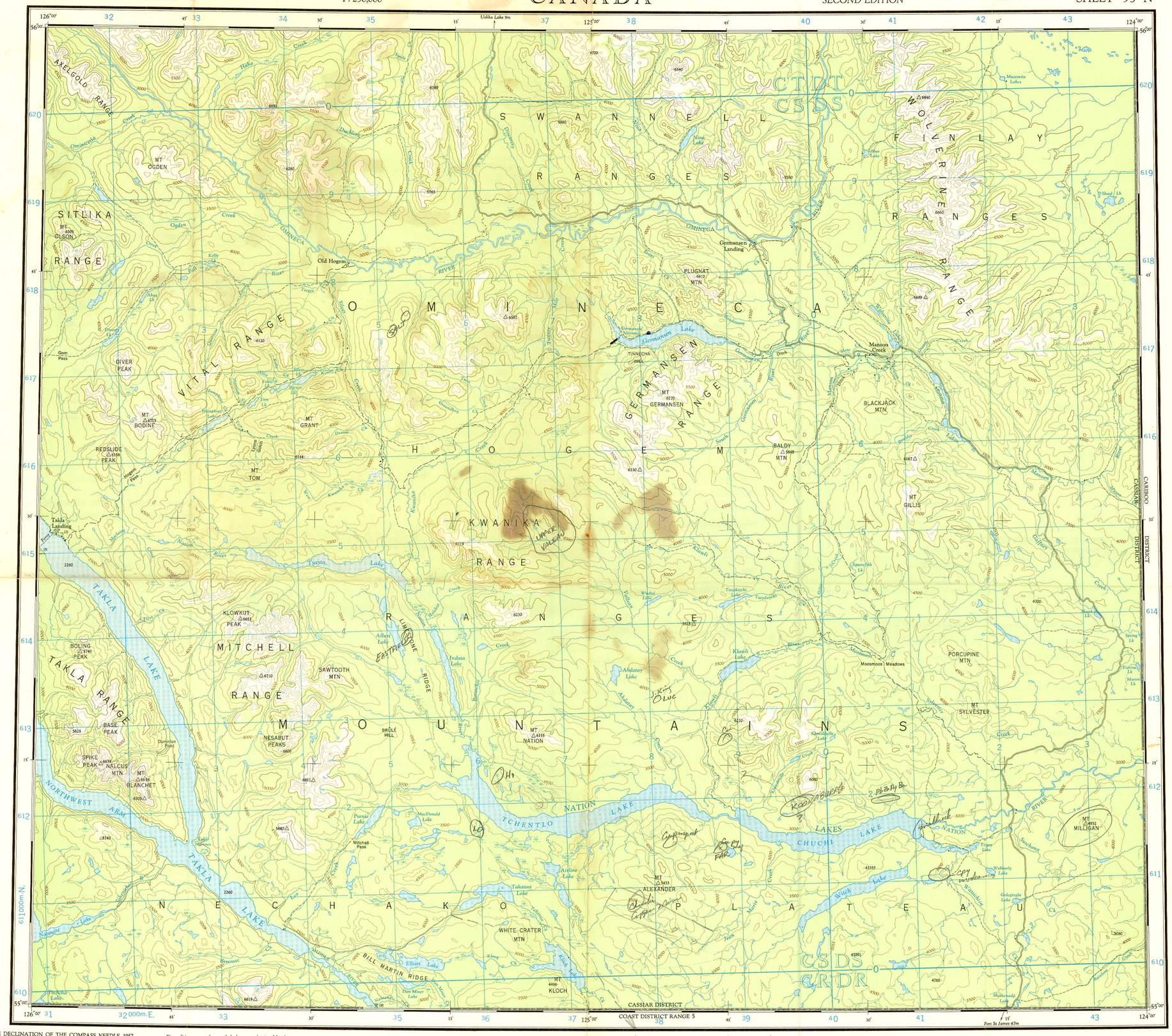

1) VYS-63 (PR. GEO.)

2) FT. ST. JAMES PORTABLE

THE DECLINATION OF THE COMPASS NEEDLE 1957

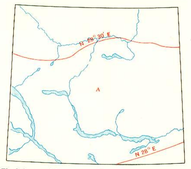

The declination of the compass needle at any place along a red line is the declination given on that red line. At other places the declination is between those given on the neighbouring red lines; thus at the place marked A, the declination is between N.26° 30' E. and N.28° E. The easterly declinations of the compass needle are decreasing 3.7 minutes annually.

First edition surveyed, compiled, drawn and printed by the DEPARTMENT OF MINES AND TECHNICAL SURVEYS 1955-56. Revised, drawn and printed by ARMY SURVEY ESTABLISHMENT R.C.E. 1959-57 Aerial photography by R.C.A.F. 1949.

REFERENCE

Road, Hard Surface, All Weather	More than 2 Lanes Wide
" " " " "	2 Lanes — Route No. — Less than 2
" Loose Surface, All Weather	2 Lanes Wide or More
" " " Less than 2 Lanes	All Weather — Dry Weather
Cart Track, Trail	Cart Track — Trail
Railway, Multiple Track	
" Single Track	
Boundary, International	
" Province or State	Modern
" County or District	
" Reservations, Indian, Military, etc.	

To Fort

TAKLA LOGGING (CAN FOR)

MANSON RIVER

CASSIAR DISTRICT
BRITISH COLUMBIA

Scale 1 : 250,000
1 Inch to 4 Miles approximately.

Miles 5 0 5 10 15 20 Miles
Kilometres 5 0 5 10 15 20 25 30 Kilometres

Copies may be obtained from
The Map Distribution Office,
Dept. of Mines and Technical Surveys,
Ottawa.

Contour Interval 500 Feet
Elevations in Feet above Mean Sea Level.

Universal Transverse Mercator Projection
North American Datum 1927

REFERENCE

Church, School	Horizontal Control Point
Settlement, Town	Spot Elevation, in feet 124
Contours, Elevation	Forest, unclassified
" Depression	Swamp or Marsh
" Approximate	
Dry River Bed	
Stream, Intermittent	Ferry W. L. 125
Dam	Lighthouse Mud Sand
Falls	
Airfield, on Land	Water Landing Ground Anchorage
Power Transmission Line	

GRID ZONE DESIGNATION	100,000 M. SQUARE IDENTIFICATION
10U	CT DT 620 / CS DS 610 / CR 4 0 DR

TO GIVE A REFERENCE TO NEAREST 1000 METRES

EXAMPLE: CHURCH

SQUARE: Read letters of 100,000 m. square	CS
EASTING: Read number on grid line immediately to left of point	9
Estimate tenths of a square from this line eastward to point	4
	94
NORTHING: Read number on grid line immediately below point	8
Estimate tenths of a square from this line northward to point	3
	83
MILITARY GRID REFERENCE (to nearest 1,000 metres)	CS9483

If reporting beyond 18° in any direction, prefix Grid Zone Designation as 10UCS9483

TEN THOUSAND METRE
UNIVERSAL TRANSVERSE MERCATOR GRID
ZONE 10

inches 0 1 2 / 0 1 2 3 4 5 centimetres

This reference scale bar has been added to the original image. It will scale at the same rate as the image, therefore it can be used as a reference for the original size.

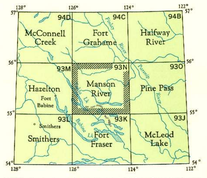

NOTE: On the above index the sheets published are shown tinted green

Hi Claims
671334

MANSON RIVER
SHEET 93-N
EDITION 2 ASE