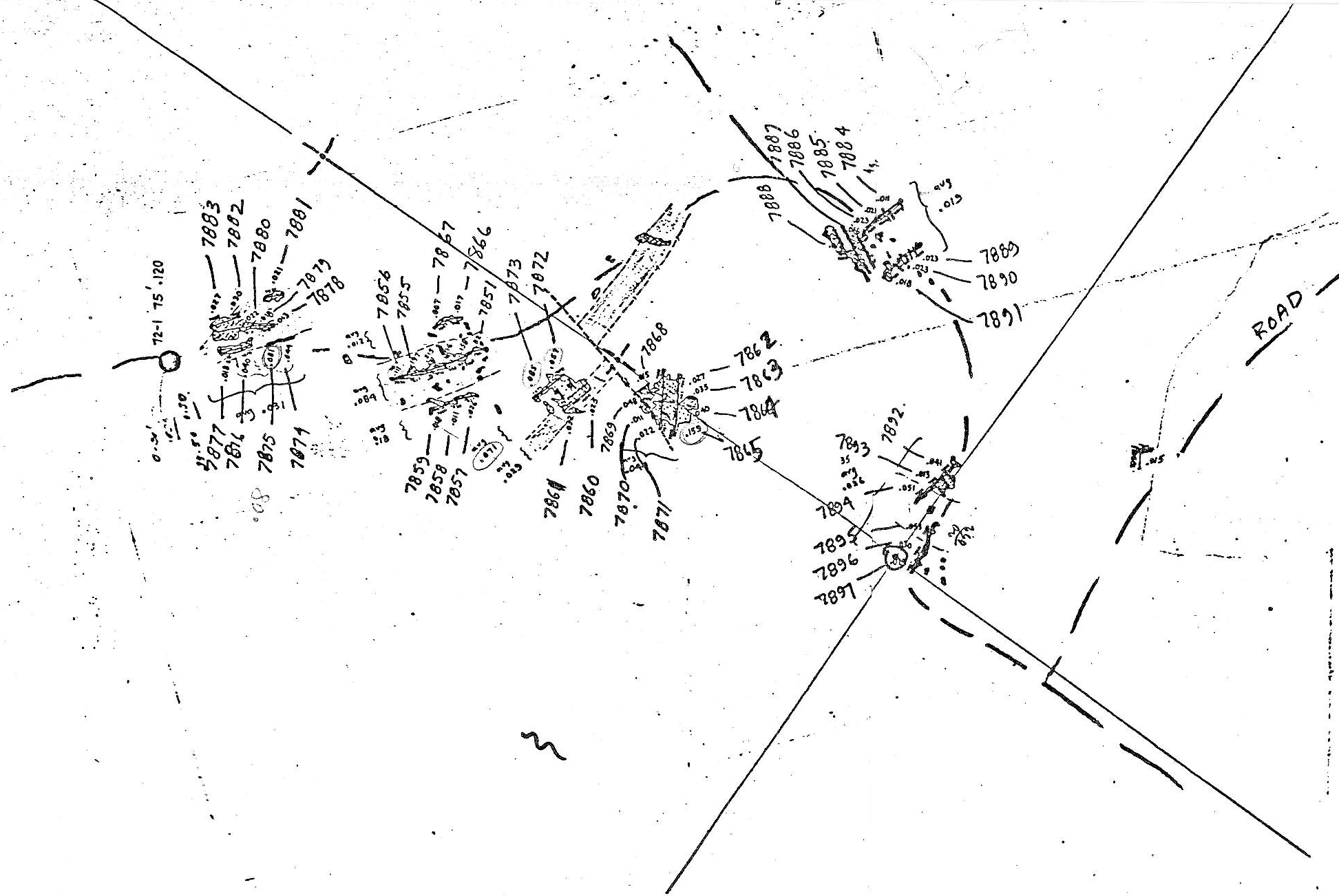
72-1 75' .120
7883
7882
7880
7881
7879
7878
.027
.030
.022
.021
.018
.013
.018
.040
.081
.044
avg .031
7877
7876
7875
7874
7856
7855
7867
7866
7851
7873
7872
.007
.017
avg .012
avg .084
avg .18
.011
.026
avg .071
avg .029
.085
.059
.023
.032
7859
7858
7857
7861
7860
7868
7862
7863
7864
7865
7869
7870
7871
.027
.035
.048
.011
.022
.159
7887
7886
7885
7884
7888
avg .019
.011
.021
.023
.018
7889
7890
7891
7893
7892
avg .036
.041
.013
.051
7894
7895
7896
7897
ROAD
.015

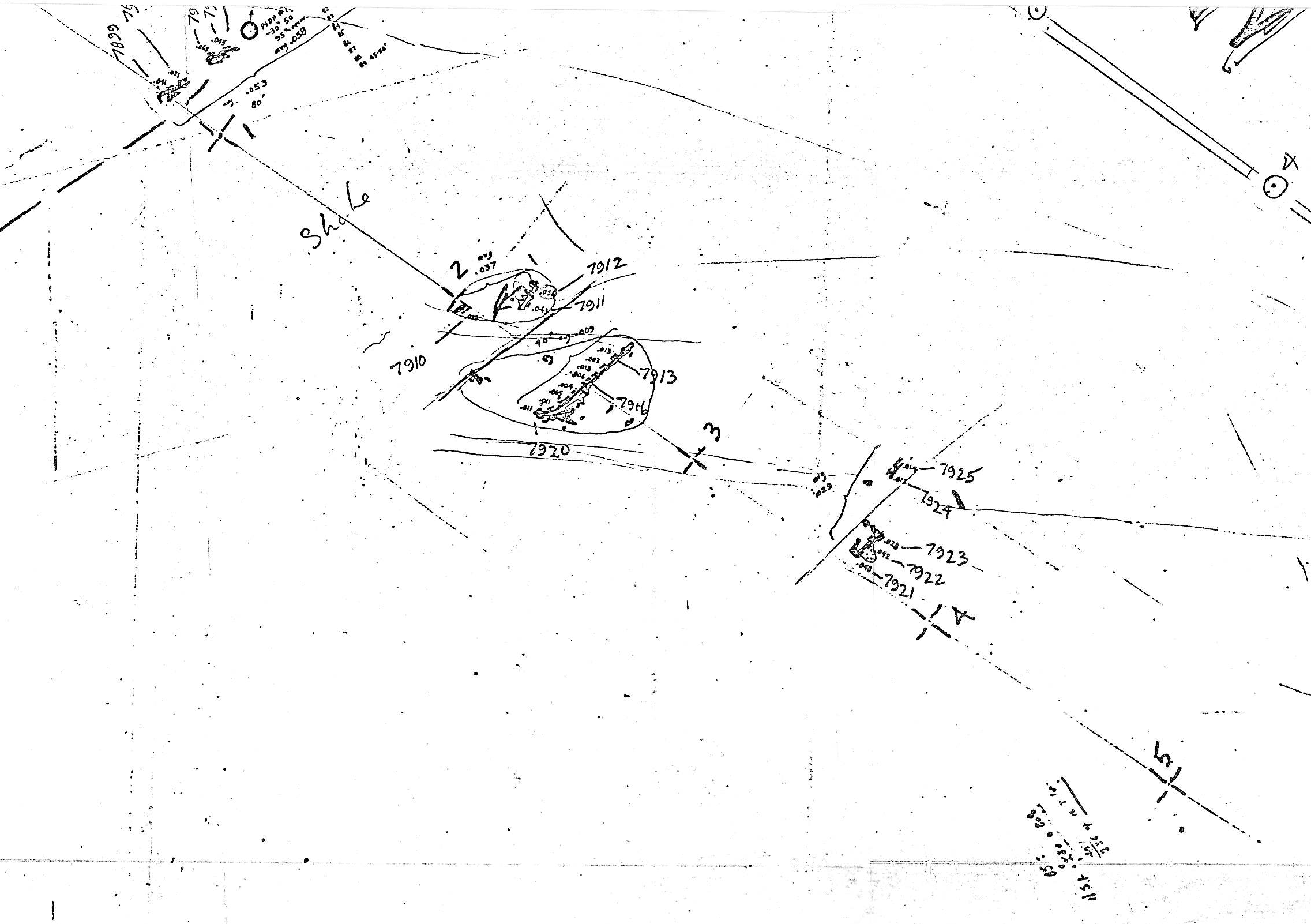
7899
.041
.031
.063
.045
PSDH
-30° 50
95% rec
avg .058
avg .053
80°
1
Shale
2
avg .037
.056
.043
7912
7911
.009
40°
7910
.013
.003
.018
.006
.004
.005
.011
7913
7916
7920
3
avg .039
.019
.012
7925
7924
.028
.042
.048
7923
7922
7921
4
5
4

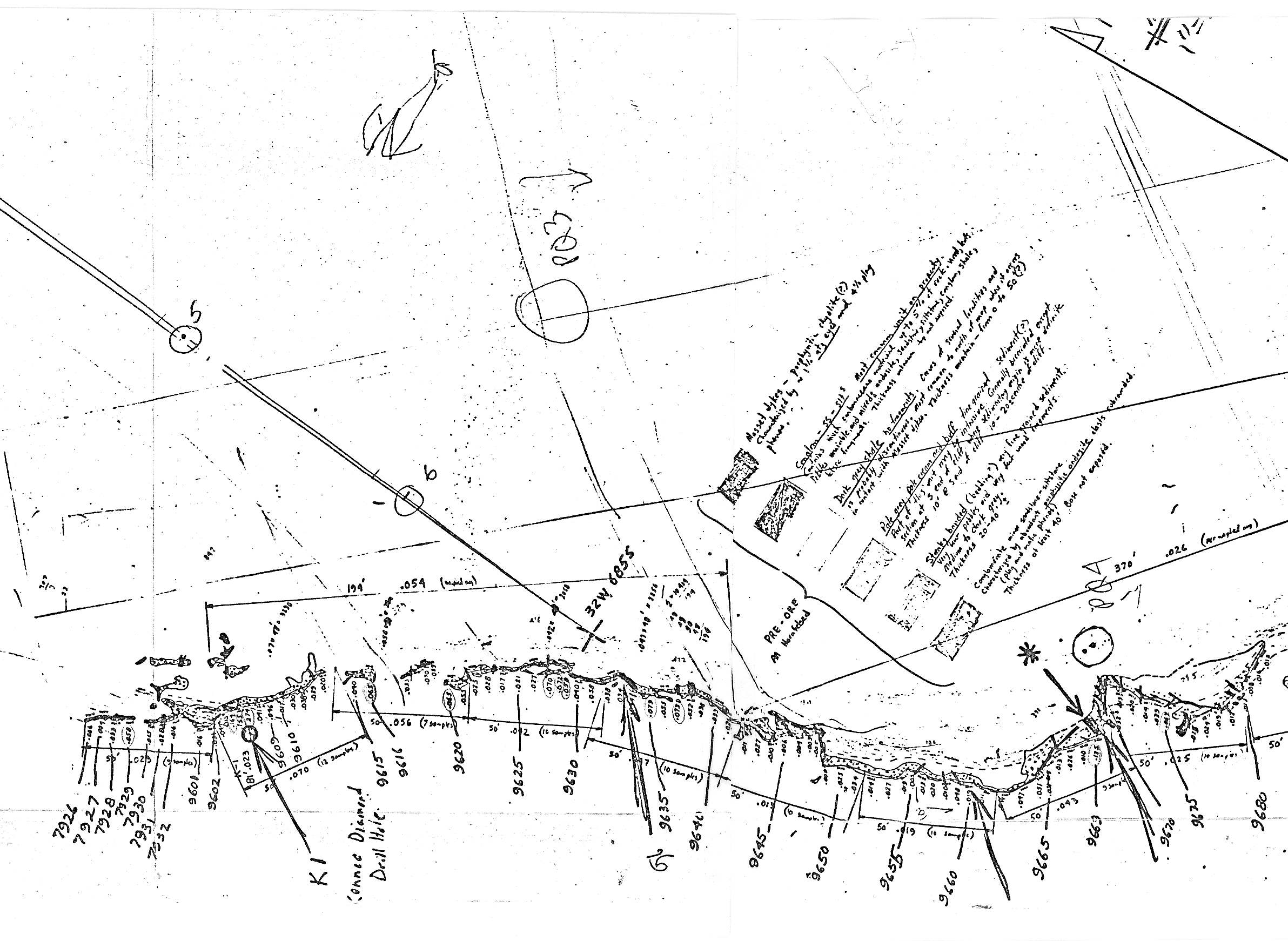
Massed dykes – porphyritic rhyolite (?) Characterized by ~1% qtz eyes and 4% plag phenos.
Conglom – SS – silts Most common unit on property. Contains much carbonaceous material up to 5% of rock. wood, bark. Pebbles mainly rhyolite and mixed andesite, sandstone, siltstone, conglom, shale, & clastic fragments. Thickness unknown top not exposed.
Dark grey shale no fragments. Caves at several localities and is probably discontinuous. Most common to north of map where it occurs in contact with Massed dykes. Thickness uncertain – from 0 to 50 (?)
Pale grey, pale cream and buff fine grained sediment (?) Part of this unit may be intrusive. Generally brecciated except section at S end of cliff where sedimentary origin is more definite. Thickness 10' @ S end of cliff 10 - 20' centre of cliff.
Streaky banded (bedding?) very fine grained sediment. Very few pebbles and very few wood fragments. Medium to dark grey. Thickness 20-40'±
Conglomerate minor sandstone-siltstone characterized by abundant porphyritic andesite clasts subrounded. (plag and mafic phenos) Thickness at least 40'. Base not exposed.
PRE-ORE
5
6
1023
32W 6855
194' .054 (resampled avg)
370' .026 (resampled avg)
50' .023 (9 samples)
81.023
.070 (12 samples)
50 .056 (7 samples)
50' .092 (10 samples)
50' .07 (10 samples)
50' .015 (6 samples)
50' .019 (10 samples)
50' .043 (9 samples)
50' .025 (10 samples)
7926
7927
7928
7929
7930
7931
7932
9601
9602
9609
9610
9615
9616
9620
9625
9630
9635
9640
9645
9650
9655
9660
9665
9669
9670
9675
9680
K1
Connec Diamond Drill Hole

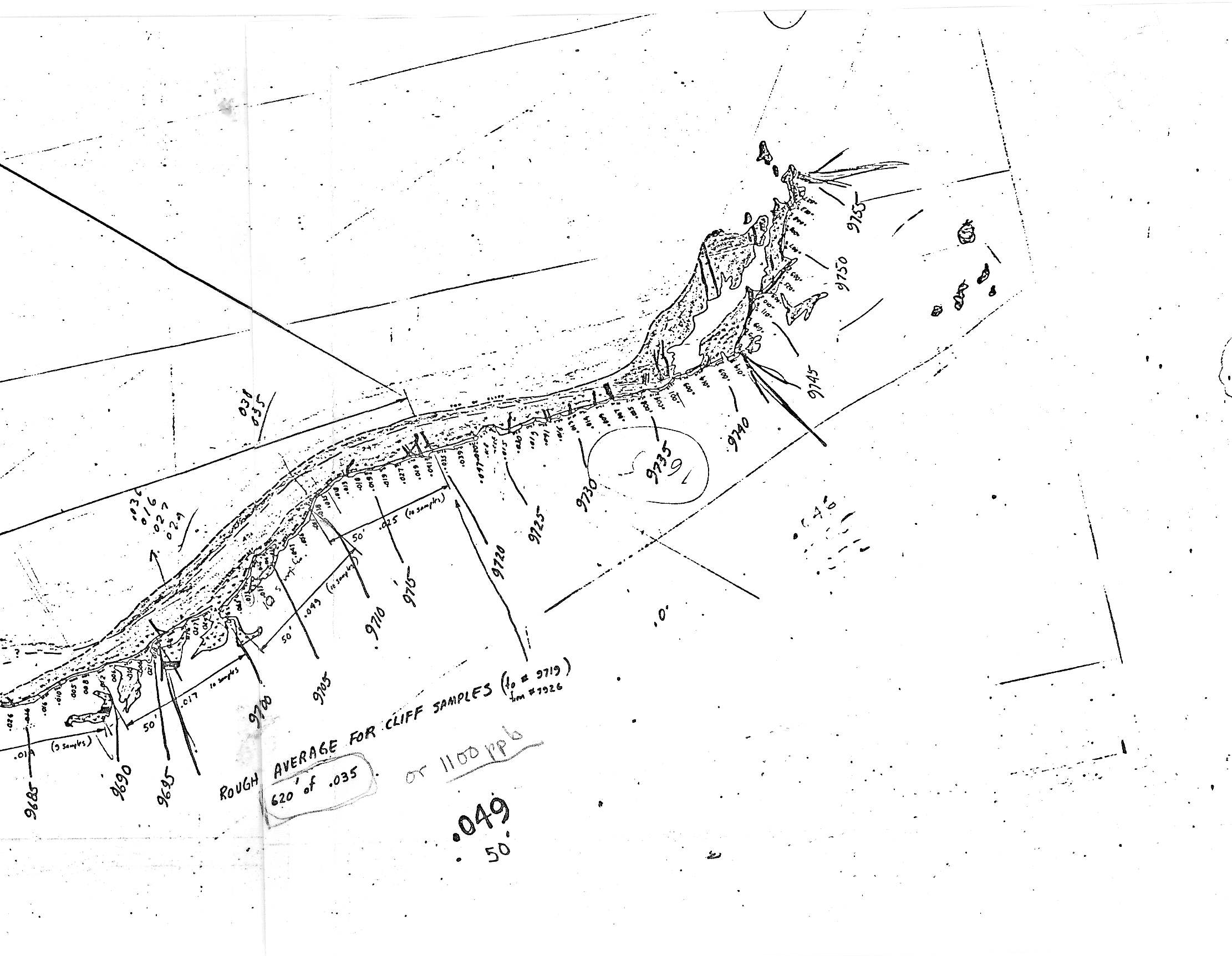
9685
9690
9695
9700
9705
9710
9715
9720
9725
9730
9735
9740
9745
9750
9755
.01A (9 samples)
50'
.017 10 samples
.045 (10 samples)
.025 (10 samples)
10 samples
.031
.035
.036
.016
.027
.029
ROUGH AVERAGE FOR CLIFF SAMPLES (to #9719 fm #7926)
620' of .035
or 1100 ppb
.049
50'

CINOLA TRENCH ASSAYS

671-181

inches
0 1 2
0 1 2 3 4 5
centimetres
BRITISH COLUMBIA GEOLOGICAL SURVEY
This reference scale bar has been added to the original image. It will scale at the same rate as the image, therefore it can be used as a reference for the original size.