

SUMMARY REPORT

ON THE

KENNY CREEK PLACER LEASES

IN THE

OMINECA MINING DIVISION

55°40' North Latitude
125°30' West Longitude

FOR

AMIR MINES LTD.

MARCH 3, 1983


CERTIFICATE

I, WILLIAM G. STEVENSON, DO HEREBY CERTIFY:

1. THAT I am a Consulting Geological Engineer with Offices in the Crown Trust Building, 475 Howe Street, Vancouver, B.C.
2. THAT I am a graduate of the University of Utah, 1946, with a Bachelor of Science Degree.
3. THAT I am a registered Professional Engineer in the Association in British Columbia.
4. THAT I have practised my profession for more than 25 years.
5. THAT I hold no direct, indirect or contingent interest in the mineral claims in the Bell Mining District Mineral County, Nevada, which are held under option by Amir Mines Ltd., nor in the securities of Amir Mines Ltd., nor do I intend to receive any such interest.
6. THAT this report dated February 25, 1981 is based on a review of published and unpublished maps, reports and data, on discussions with geologists who have worked in the area, and on an examination of the property I made on January 7, 1983.

DATED at Vancouver, British Columbia this twenty-fifth day of February 1983.

W.G. STEVENSON & ASSOCIATES LTD.



W.G. Stevenson, P.Eng.

TABLE OF CONTENTS

	<u>PAGE</u>
INTRODUCTION	1
PROPERTY AND TITLE	1
LOCATION AND ACCESS	2
HISTORY	2
GEOLOGY	3
CONCLUSIONS	4
RECOMMENDATIONS	4
COST ESTIMATE FOR THE PROPOSED PROGRAM	5

APPENDICES

APPENDIX "A"	LOCATION MAP
APPENDIX "B"	TOPOGRAPHIC MAP
APPENDIX "C"	PLACER LEASE MAP
APPENDIX "D"	DATA PERTINENT TO PLACER LEASES AND MINERAL CLAIMS
APPENDIX "E"	REFERENCES
APPENDIX "F"	CERTIFICATE, W.G. Stevenson, P.Eng.

INTRODUCTION

In 1982 Amir Mines Ltd. of Vancouver, B.C. acquired an option to placer leases over Kenny Creek, an easterly flowing tributary of Silver Creek, in central British Columbia.

In January 1983, Amir Mines Ltd. commissioned Bema Industries Ltd. and W.G. Stevenson & Associates Ltd. to assist them in appraising the mineral potential of these claims and in formulating a program of exploration to test this potential.

To accomplish this assignment I made an examination of this property on February 11, 1983. Messrs. Gary D. Nordin, geologist employed by Bema Industries, and Lorne Warren, vendor of the property, accompanied me on this examination and provided valuable assistance, information and background.

Mr. Nordin has prepared a geological report dated February 17, 1983 on the Kenny Creek Placer Leases. This report is a valuable contribution and has been used extensively in the compilation of this report.

PROPERTY AND TITLE

The Kenny Creek placer property consists of eight placer leases. In addition, for a measure of protection, Amir has staked lode claims over the area encompassed by these placer leases. A list of the placer leases and mineral claims marked Appendix "A" is attached.

The outline of the property and of each of the placer leases is shown on the attached map marked Appendix "C".

The terms of the option agreement provide the vendor with an opportunity to continue placer mining during 1983 in the northeastern part of the claim block where they mined and stripped during 1982.

LOCATION AND ACCESS

The Kenny Creek Property is located in the Omineca Mining Division, approximately 145 kilometers northeast of Smithers, 40 kilometers northeast of Takla Landing and 65 kilometers west of Germansen Landing and Manson Creek.

HISTORY

Placer gold was discovered in the Silver Creek District in 1869 and over the next 70 years approximately 7,000 oz. of gold was produced from Silver Creek and its tributaries.

Approximately 60% of this production was obtained from an easterly flowing drainage named Vital Creek, which is sub-parallel with and located approximately 6 kilometers north of Kenny Creek.

Approximately 30% of the district production was obtained from tributaries of Kenny Creek west of Silver Creek.

There was little activity on the district during the period 1939 until Messrs. David and Brian Manuel discovered gold on Kenny Creek and staked a placer lease on July 18, 1979 approximately one mile west and upstream from its junction with

Silver Creek. On September 1, 1979 Mr. Lorne Warren staked a block of placer leases contiguous with and southwest of the Manuel property.

Modest production from these two properties was initiated during 1980 and continued during the field seasons to date.

In September 24, 1982 Mr. Warren transferred all of his interest in the placer leases to Kengold Mines Ltd.

GEOLOGY

The Kenny Creek property is located in central British Columbia immediately west of the Pinchi Fault, a major northerly trending structure which can be traced across most of British Columbia.

In this part of the Province, chert, quartzite, argillite, limestone and serpentine, part of a sequence of rocks of Paleozoic age, is exposed west of the Pinchi Fault. Intrusive bodies of Triassic age are exposed east of the fault.

The placer gold in the district is generally concentrated in the lower few feet of alluvium, immediately above bedrock or in cracks and crevices in bedrock along old remnant or existing stream channels. These deposits generally occur as terraces or benches above the elevation of the existing stream channels.

This part of British Columbia was glaciated during Pleistocene time and extensive deposits of glacial debris were laid down over gold-bearing alluvium in old channels

which were formed at the time of the ice age. Subsequent stream erosion has re-exposed some of the old buried channels.

CONCLUSIONS

1. During the period 1980 - 1982, it is reported that 720 oz. of gold was obtained from a placer operation near the mouth of Kenny Creek.
2. The possibility that gold exists in placer deposits west of and upstream from the 1982 operation, and in benches and terraces above the present stream channel, offers an attractive exploration objective.

RECOMMENDATIONS

1. Conduct a program of backhoe trenching, pitting and wash-testing of the gravels systematically collected across the property.
2. Depending on the results of this preliminary test program, additional testing and/or production may be warranted.

COST ESTIMATE FOR THE PROPOSED PROGRAM

PHASE I


1.	Backhoe trenching, pitting and washing of gravels in Kenny Creek.....	\$ 75,000
2.	Contigencies at 20%.....	<u>15,000</u>
	TOTAL PHASE I	<u>\$ 90,000</u>

PHASE II

1. Additional trenching, pitting and
washing of gravels, feasibility studies,
and possibly acquisition of equipment
for production.

Respectfully submitted,

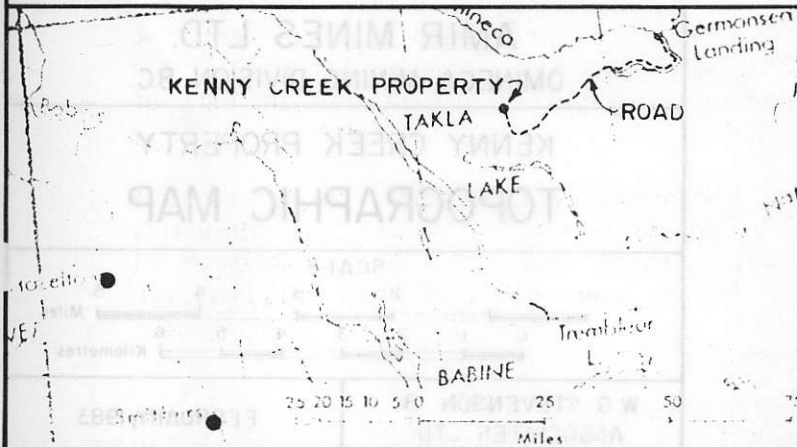
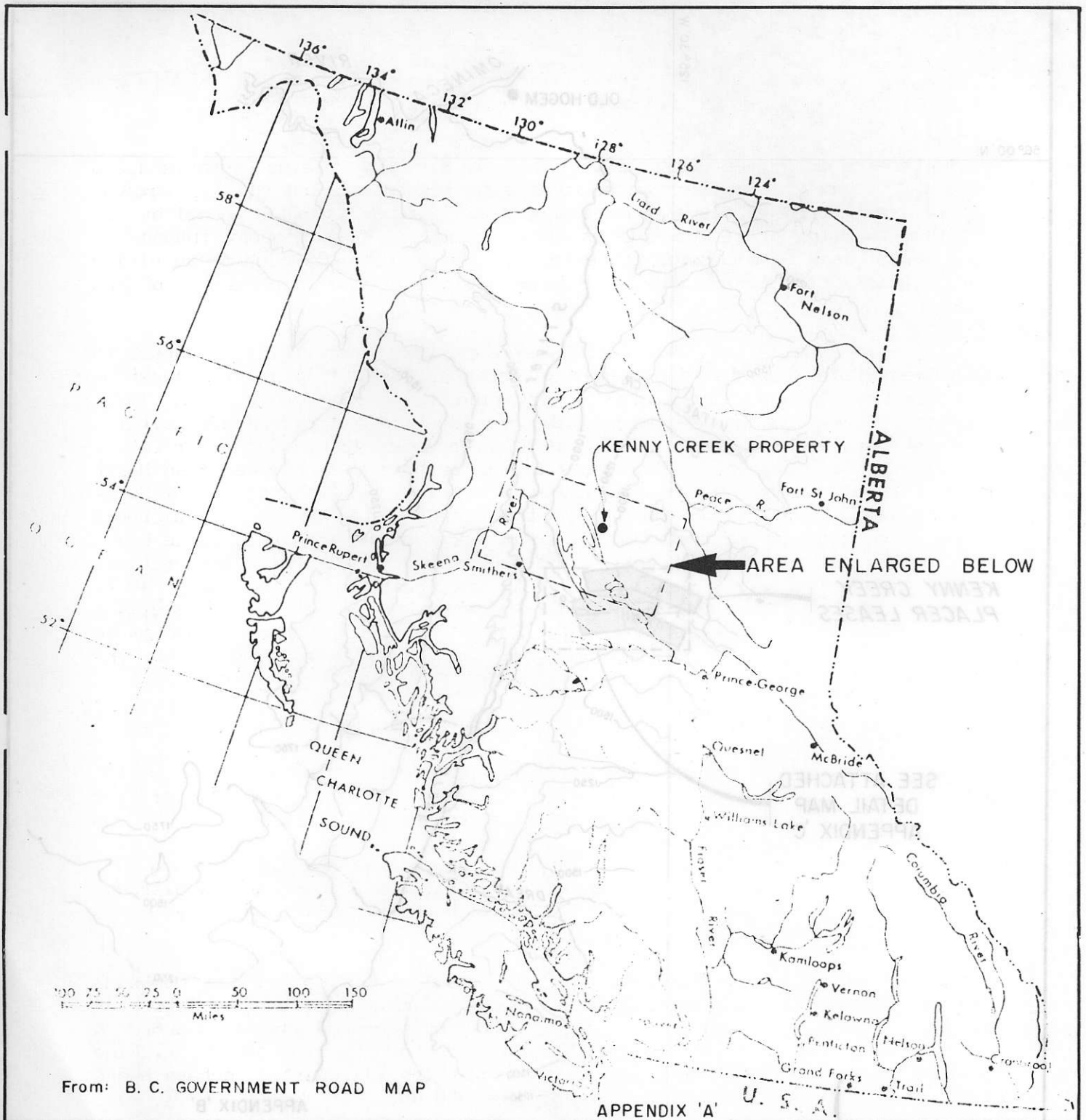
W.G. STEVENSON & ASSOCIATES LTD.



W.G. Stevenson, P.Eng.

Vancouver, B.C.

3 March 1983



APPENDIX 'A' U. S. A.

AMIR MINES LTD.
OMINECA MINING DIVISION, B.C.

KENNY CREEK PROPERTY

LOCATION MAP

SCALE
 AS SHOWN

W.G. STEVENSON & ASSOCIATES LTD.	DATE: FEB. 1983	FIG. 1
----------------------------------	-----------------	--------

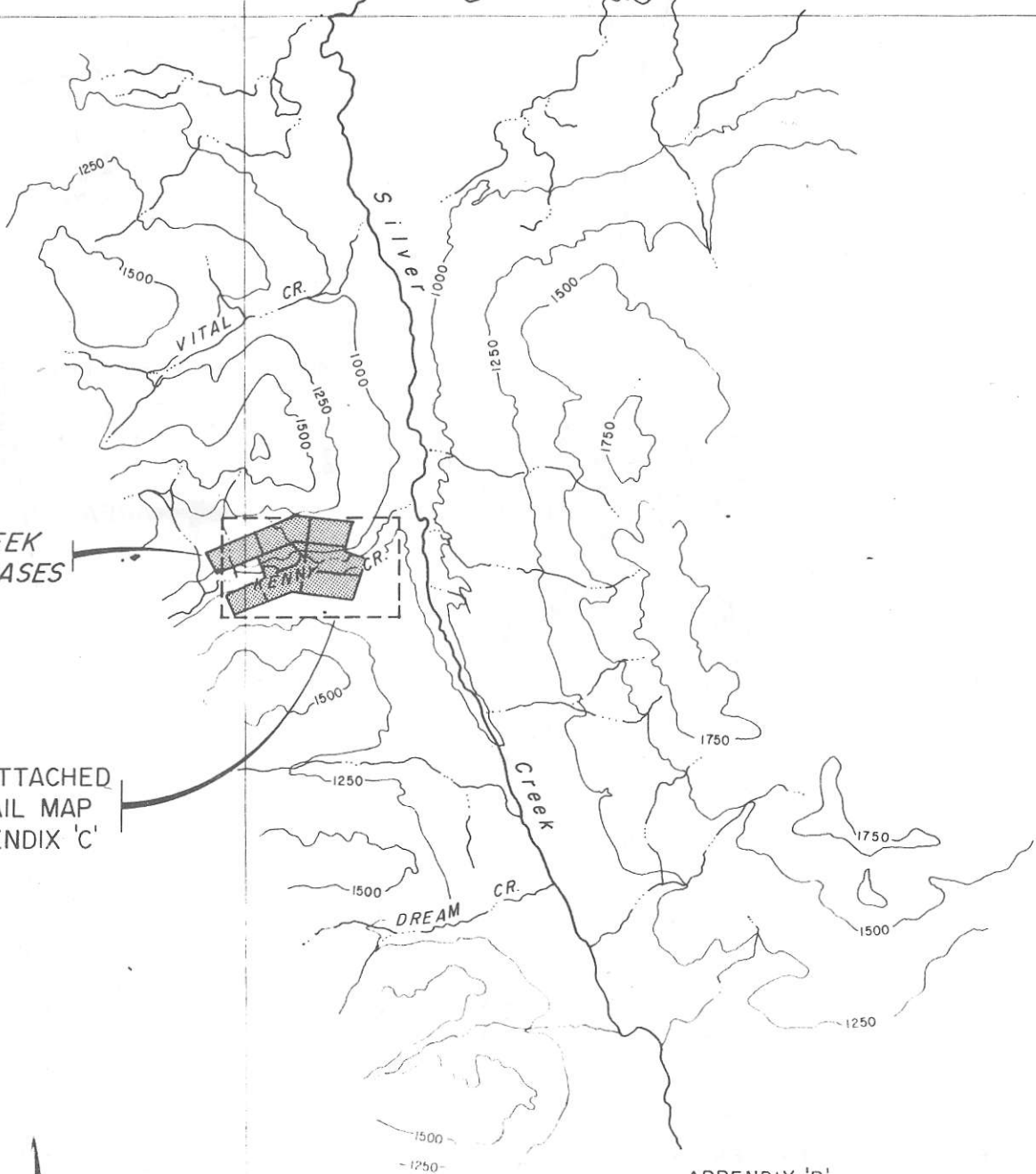
56° 00' N.

125° 30' W

OMINECA RIVER
OLD HOGEM

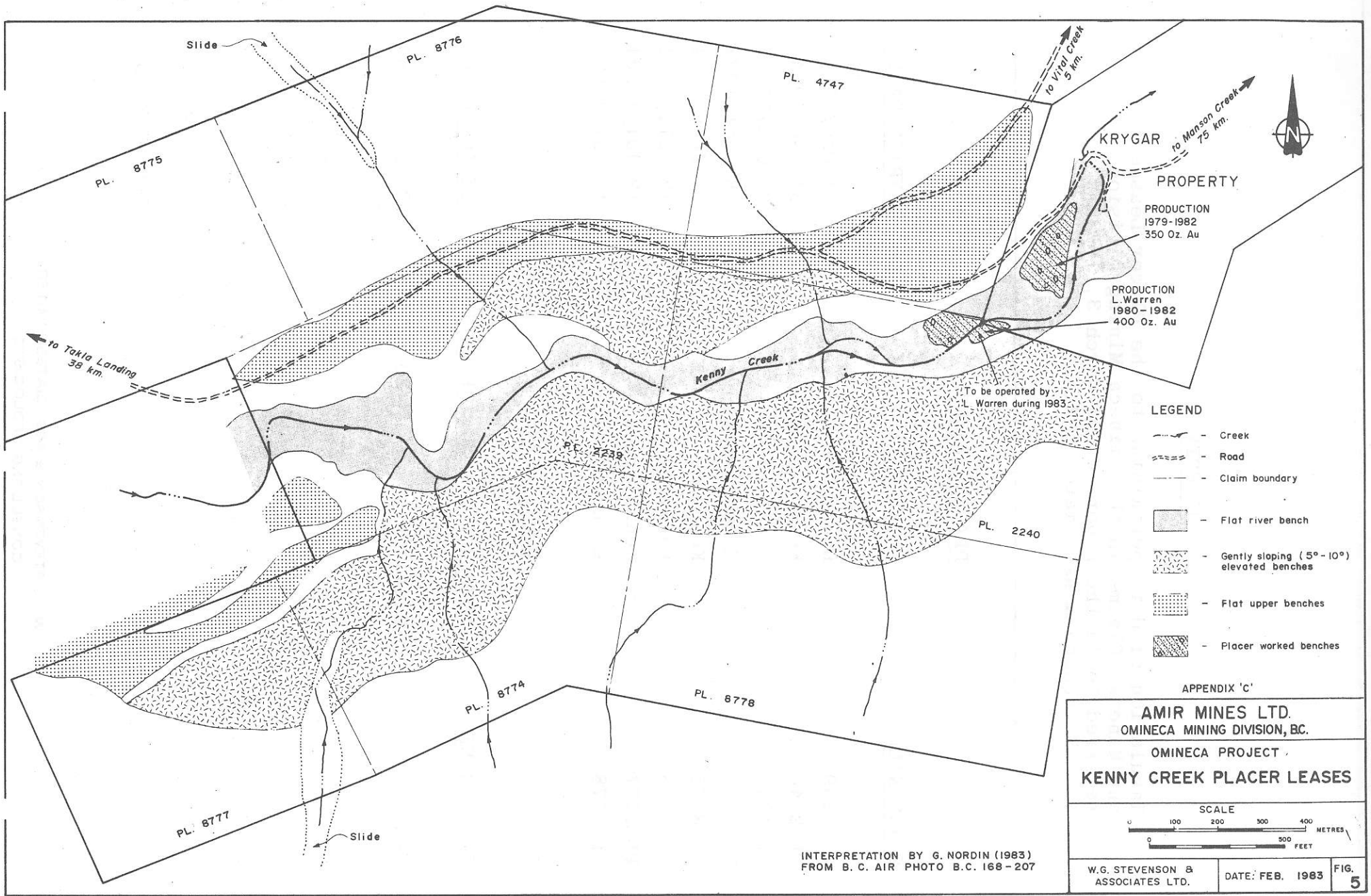
KENNY CREEK
PLACER LEASES

SEE ATTACHED
DETAIL MAP
APPENDIX 'C'



APPENDIX 'B'

<p>AMIR MINES LTD. OMINECA MINING DIVISION, B.C.</p>	
<p>KENNY CREEK PROPERTY TOPOGRAPHIC MAP</p>	
<p>SCALE</p>	
<p>W.G. STEVENSON & ASSOCIATES LTD.</p>	<p>FEBRUARY, 1983</p>



PROPERTY

Tabulation of data pertaining to the Placer Leases
and Mineral Claims in the Omineca Mining Division
referred to in the Report dated March 3, 1983 by
W.G. Stevenson & Associates Ltd.

PLACER LEASES

<u>CLAIM NAME</u>	<u>CREEK NAME</u>	<u>EXPIRY DATE</u>
PL 2239	Kenny Creek	31 Dec/1984
PL 2240	Kenny Creek	31 Dec/1984
PL 4747	Kenny Creek	31 Oct/1984
PL 8774	Kenny Creek	8 Sept/1984
PL 8775	Kenny Creek	12 July/1984
PL 8776	Kenny Creek	12 July/1984
PL 8777	Kenny Creek	12 July/1984
PL 8778	Kenny Creek	12 July/1984

LODE CLAIMS

<u>CLAIM NAME</u>	<u>NUMBER</u>	<u>NO. OF UNITS</u>	<u>EXPIRY DATE</u>
Ken 1	2144	20	24 Sept/1984

APPENDIX "D"

REFERENCES

TO ACCOMPANY GEOLOGICAL REPORT DATED MARCH 3, 1983
ON THE KENNY CREEK PLACER LEASES IN THE OMINECA
MINING DIVISION, B.C. BY W.G. STEVENSON & ASSOCIATES
LTD. FOR AMIR MINES LIMITED

- ARMSTRONG: J.E. G.S.C. Memoir 252, Fort St. James Map Area,
Cassiar and Coast Districts, British Columbia
pp. 125, 128, 140.
- HOLLAND, Stuart S. B.C.D.M. Bulletin 28, Placer Gold
Production in British Columbia, 1950.
- LAY, Douglas M.M.A.R. 1933, pp. 107; Northeastern Mineral
Survey District (No. 2).
- MCCLELLAND, T.H. Private report Canadian Exploration Limited,
Winifred Tait Properties, December 1954.
- MONGER, J.W.H. and
PATERSON, I.A. G.S. Current Research 74-1, PP. 8-9,
Upper Paleozoic and Lower Mesozoic Rocks
of the Omineca Mountains, Project 720041
(1974).
- WARREN, Lorne Private production reports on Kenny Creek.
- NORDIN, Gary Geological Report of the Kenny Creek
Placer Leases and Lode Claims, February 17,
1983.

APPENDIX "E"


CERTIFICATE

I, WILLIAM G. STEVENSON, DO HEREBY CERTIFY:

- (1) THAT I am a Consulting Geological Engineer with offices in the Crown Trust Building, 475 Howe Street, Vancouver, B.C.
- (2) THAT I am a graduate of the University of Utah 1946, with a Bachelor of Science Degree.
- (3) THAT I am a registered Professional Engineer in the Association in British Columbia.
- (4) THAT I have practised my profession for more than 25 years.
- (5) THAT I hold no direct or contingent interest in the placer leases or mineral claims over Kenny Creek in the Omineca Mining Division nor in the securities of Amir Mines Ltd., nor do I intend to receive any such interest.
- (6) THAT this report dated March 3, 1983 is based on a review of published and unpublished maps, reports and data, on discussions with geologists who have worked in the area, and on an examination of the property I made on February 11, 1983.

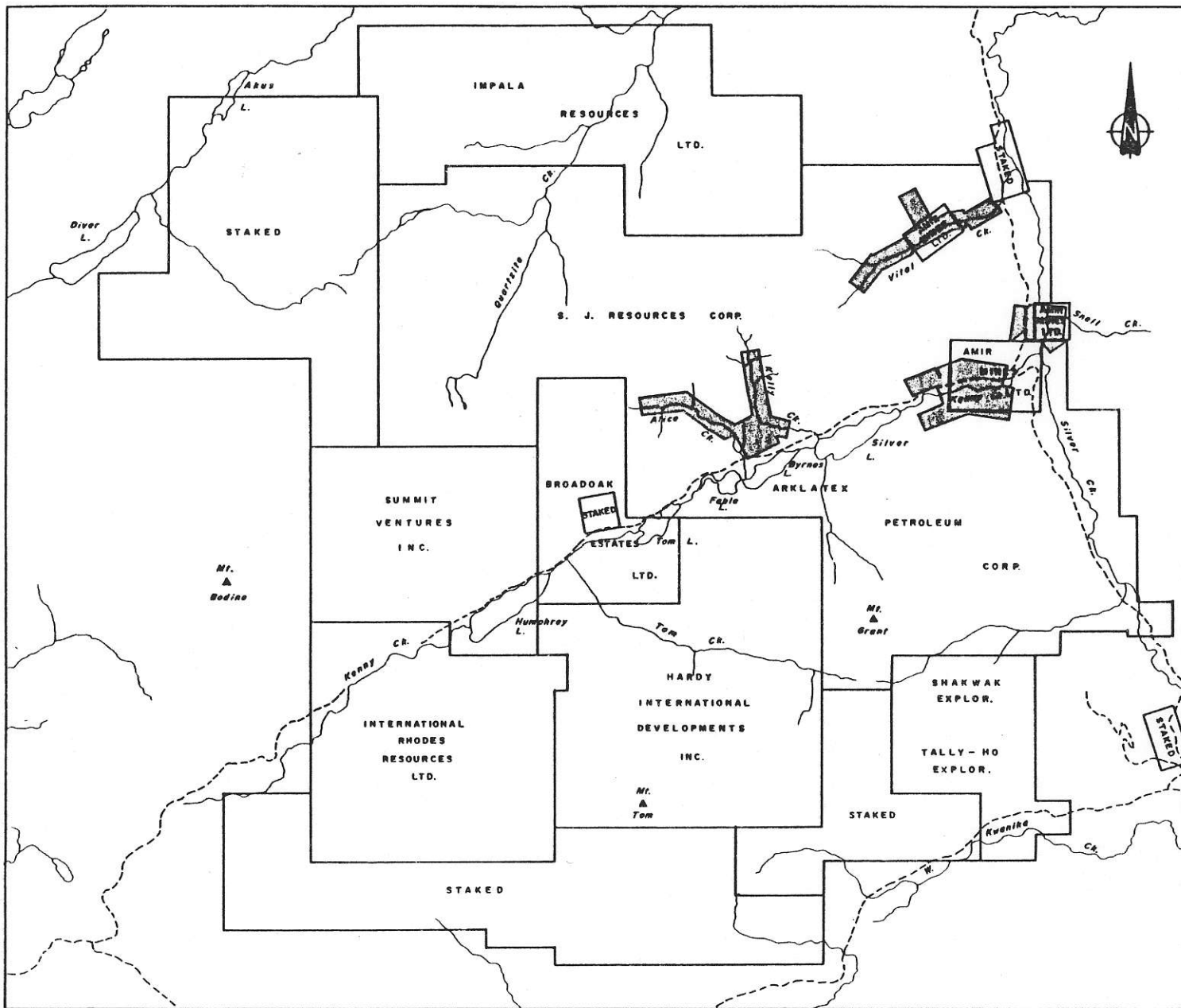
DATED at Vancouver, British Columbia this third
day of March 1983.

W.G. STEVENSON & ASSOCIATES LTD.





W.G. Stevenson, P.Eng.

APPENDIX "F"



LEGEND


-  ROAD
-  AMIR MINES LTD. PLACER LEASES



**AMIR MINES LTD.
KENNY CREEK AREA, B. C.**

CLAIMS MAP

DATE: 83-07-20	JOB NO.: 82-50
APPROVED BY:	FIG. NO.:

 **BEMA INDUSTRIES LTD.**