
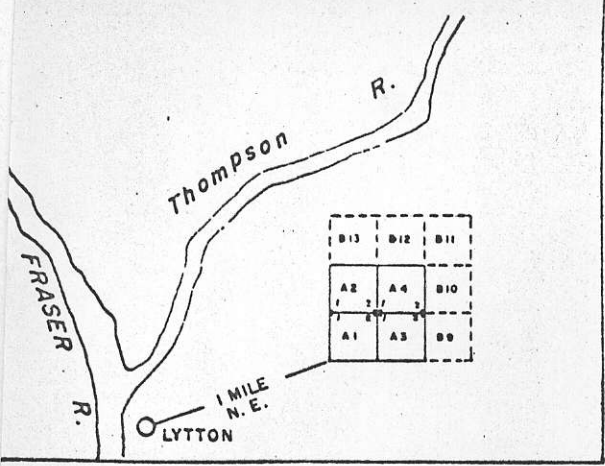


more than one, topographical feature, or to a land lot, section, township, or other recognizable point on printed maps of the district. Relationship of previously located claims should also be shown.

N.B. — The sketch for a group of claims may be placed on one affidavit.

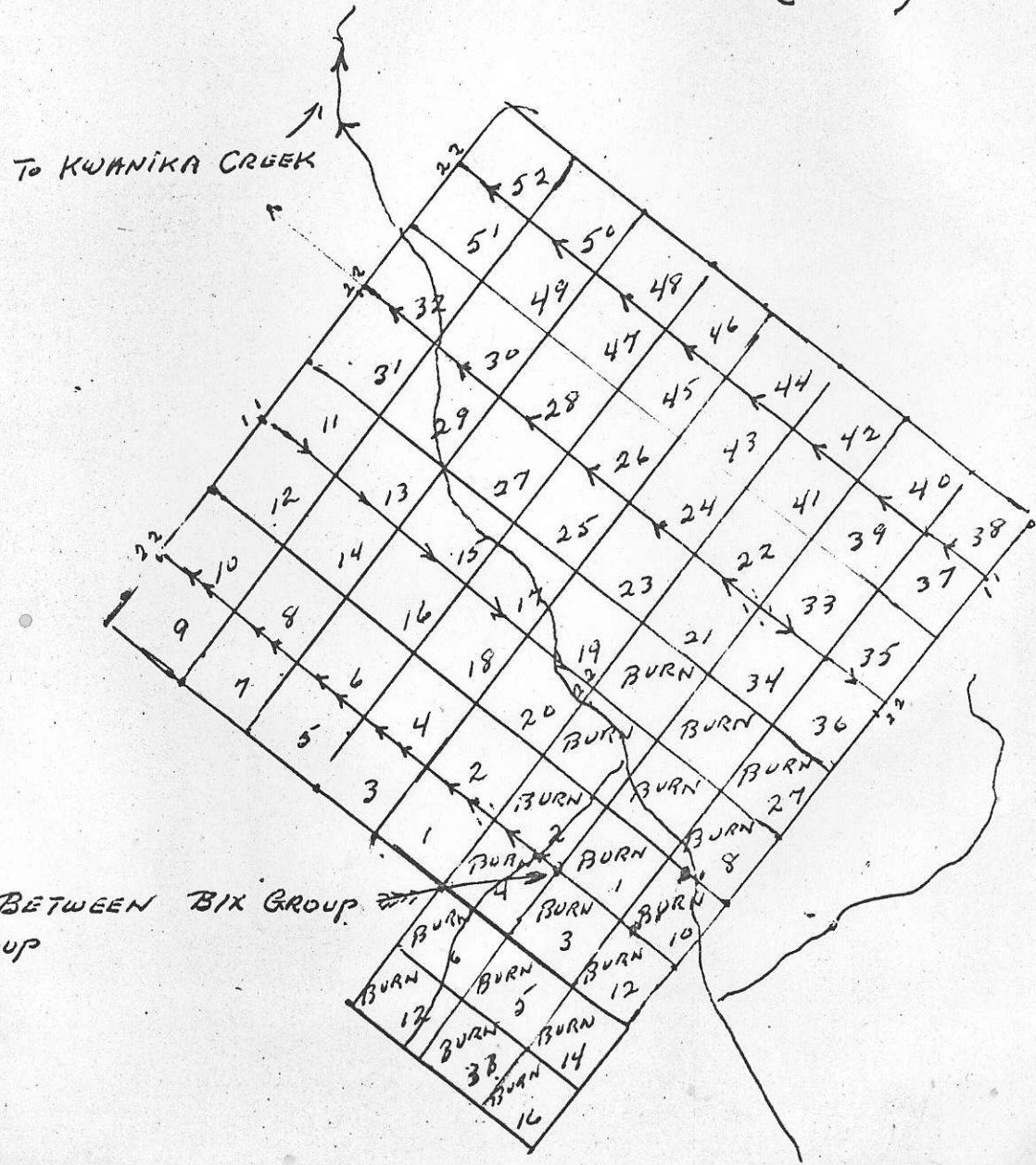


INDICATE NORTH
(True or Magnetic)



Mining Recorder's Office
RECORDED
SEP 21 1971
AT
S.M. & S.D.

BIX GROUP 1-52 (INCL)



TIE IN LINE BETWEEN BIX GROUP
AND BURN GROUP

Burn Claim
Group 93N

671050