




670789



Geology overlay

Scale approx av
 1" = 2643'

faults defined 
 lakes & streams 
 faults undefined? 
 trend and plunge →

MA 575-246