

103-B.6

8 type copies

REPORT
ON
THE THUNDER GROUP
MORESBY ISLAND

B. C.

SKEENA

MINING DIVISION

Chas. M. Campbell Jr

ENGINEER

File #2392

Sept. 19th, 1957

Mr. B. C. Edward,
Wesfrob Mines Limited,
2810 - 25 King Street West,
Toronto 1, Ont.

Dear Bruce:

Re: Thunder Group

Reference was made to the Thunder claim in our monthly report letter for August. A report outlining the situation accompanies this letter.

The Thunder claim is registered in the names of J. S. McMillin and Albert Wilde. Both are deceased. John McMillin of Roche Harbour, Washington, now aged 71, is a son of J. S. McMillin, and Archie Thompson, a lawyer with the B. C. Electric Company in Vancouver, is a nephew of Albert Wilde. We have carried on some negotiations with these men through George Lane, our solicitor.

We have offered \$500.00 cash plus \$50,000., to be paid as royalty at 25 cents per ton of ore mined.

McMillin, because of his age, is not interested in royalties, and wants to know what kind of a cash deal we would be willing to enter into involving payments over not more than five years.

So far there has been no indication that the terms of the deal are unacceptable to Mr. Thompson.

Would you determine to what extent the company would be prepared to go to satisfy Mr. McMillin and let me know. It is my feeling that this should be followed up as quickly as possible. One thought I have is that the basis of the original proposal might stand, and we might buy from Mr. McMillin his royalty rights at a reduced figure.

With very best regards.

Yours sincerely,

Chas. M. Campbell Jr.

CMCJr/epg.

THE THUNDER GROUP
MORESBY ISLAND, B. C.

These claims were visited on several occasions between July 31st and August 11th, 1957.

The claims lie on the northwest slope at the head of Collison Bay near the south end of Moresby Island, but access in this instance was by passable trail from Ikeda Bay immediately to the north.

A full description of the geology is set out in "Iron Ores of Canada", Volume 1, pages 44 to 47. Reprints of this follow as pages 4 to 6 of this report. The outcrops do not, as stated, occur on the Spade Flush and Sadie claims but on the Thunder claim. The map from "Iron Ores of Canada", showing the locations of the outcrops, is reprinted on page 7 with the three claims shown in their proper relationship.

The three posts on the northwest boundary of the Thunder were located, and the N.E. boundary traced to a point below outcrop "8". On the south side outcrop "1" and "2" may lie within the Thunder boundary.

The underground workings are also shown on this map and the point marked "9" in red indicates the location of about 15 feet of magnetite in the drift. A raise has been driven on this, presumably in search of copper which occurs in small amounts as chalcopyrite. The adit is approximately 7' x 5' and is in good condition.

In addition to the outcrop indicated on the map, small high grade magnetite outcrops were seen by one of our men 300 to 400 feet northeast of No. "4".

Altogether the outcrops indicate a most attractive prospect.

A dip needle survey was made of the ground between the Thunder and Spade Flush claims to check for the extension to the northeast of ore occurring as outcrops 5 to 8. This work is shown on page 8, and indicates that the ore extends little distance beyond the Thunder claim line. This ground is held by location.

OWNERSHIP:


The Spade Flush and Sadie claims are held under lease by St. Eugene Mining Corporation Ltd. N.P.L. The Thunder is registered in the names of Albert Wilde and J. S. McMillin. Both of these men are deceased, and taxes have been kept up by Mr. John McMillin of Roche Harbour, Washington. He is a son of J. S. McMillin.

Negotiations to acquire the claim are proceeding with Mr. McMillin and Mr. Archie Thompson, a nephew of Mr. Wilde, who is resident in Vancouver.

RECOMMENDATION:

If the claim is acquired, a detailed topographical, geological, and dip needle survey, with some packsack drilling, should be undertaken in advance of a full scale

drilling program.

A handwritten signature in cursive script, appearing to read "McCampbell", written in dark ink.

Chas. M. Campbell Jr.

Vancouver, B. C.

September 19th, 1957

THE THUNDER GROUP
MORESBY ISLAND, B. C.

These claims were visited on several occasions between July 31st and August 11th, 1957.

The claims lie on the northwest slope at the head of Collison Bay near the south end of Moresby Island, but access in this instance was by passable trail from Ikeda Bay immediately to the north.

A full description of the geology is set out in "Iron Ores of Canada", Volume 1, pages 44 to 47. Reprints of this follow as pages 4 to 6 of this report. The outcrops do not, as stated, occur on the Spade Flush and Sadie claims but on the Thunder claim. The map from "Iron Ores of Canada", showing the locations of the outcrops, is reprinted on page 7 with the three claims shown in their proper relationship.

The three posts on the northwest boundary of the Thunder were located, and the N.E. boundary traced to a point below outcrop "6". On the south side outcrop "1" and "2" may lie within the Thunder boundary.

The underground workings are also shown on this map and the point marked "9" in red indicates the location of about 15 feet of magnetite in the drift. A raise has been driven on this, presumably in search of copper which occurs in small amounts as chalcopyrite. The adit is approximately 7' x 5' and is in good condition.

In addition to the outcrop indicated on the map, small high grade magnetite outcrops were seen by one of our men 300 to 400 feet northeast of No. "4".

Altogether the outcrops indicate a most attractive prospect.

A dip needle survey was made of the ground between the Thunder and Spade Flush claims to check for the extension to the northeast of ore occurring as outcrops 5 to 8. This work is shown on page 8, and indicates that the ore extends little distance beyond the Thunder claim line. This ground is held by location.

OWNERSHIP:

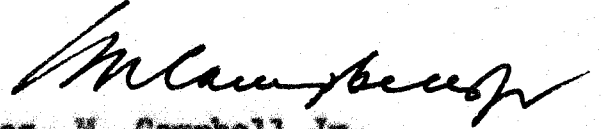
The Spade Flush and Sadie claims are held under lease by St. Eugene Mining Corporation Ltd. N.P.L. The Thunder is registered in the names of Albert Wilde and J. S. McMillin. Both of these men are deceased, and taxes have been kept up by Mr. John McMillin of Roche Harbour, Washington. He is a son of J. S. McMillin.

Negotiations to acquire the claim are proceeding with Mr. McMillin and Mr. Archie Thompson, a nephew of Mr. Wilde, who is resident in Vancouver.

RECOMMENDATION:

If the claim is acquired, a detailed topographical, geological, and dip needle survey, with some packsack drilling, should be undertaken in advance of a full scale

drilling program.

A handwritten signature in cursive script, appearing to read "Chas. M. Campbell Jr.", written in dark ink.

Chas. M. Campbell Jr.

Vancouver, B. C.

September 19th, 1957

THE THUNDER GROUP
MORESBY ISLAND, B. C.

These claims were visited on several occasions between July 31st and August 11th, 1957.

The claims lie on the northwest slope at the head of Collison Bay near the south end of Moresby Island, but access in this instance was by passable trail from Ikeda Bay immediately to the north.

A full description of the geology is set out in "Iron Ores of Canada", Volume 1, pages 44 to 47. Reprints of this follow as pages 4 to 6 of this report. The outcrops do not, as stated, occur on the Spade Flush and Sadie claims but on the Thunder claim. The map from "Iron Ores of Canada", showing the locations of the outcrops, is reprinted on page 7 with the three claims shown in their proper relationship.

The three posts on the northwest boundary of the Thunder were located, and the N.E. boundary traced to a point below outcrop "8". On the south side outcrop "1" and "2" may lie within the Thunder boundary.

The underground workings are also shown on this map and the point marked "9" in red indicates the location of about 15 feet of magnetite in the drift. A raise has been driven on this, presumably in search of copper which occurs in small amounts as chalcopyrite. The adit is approximately 7' x 5' and is in good condition.

In addition to the outcrop indicated on the map, small high grade magnetite outcrops were seen by one of our men 300 to 400 feet northeast of No. "4".

Altogether the outcrops indicate a most attractive prospect.

A dip needle survey was made of the ground between the Thunder and Spade Flush claims to check for the extension to the northeast of ore occurring as outcrops 5 to 8. This work is shown on page 6, and indicates that the ore extends little distance beyond the Thunder claim line. This ground is held by location.

OWNERSHIP:

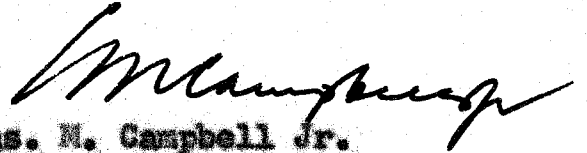
The Spade Flush and Sadie claims are held under lease by St. Eugene Mining Corporation Ltd. N.P.L. The Thunder is registered in the names of Albert Wilde and J. S. McMillin. Both of these men are deceased, and taxes have been kept up by Mr. John McMillin of Roche Harbour, Washington. He is a son of J. S. McMillin.

Negotiations to acquire the claim are proceeding with Mr. McMillin and Mr. Archie Thompson, a nephew of Mr. Wilde, who is resident in Vancouver.

RECOMMENDATION:

If the claim is acquired, a detailed topographical, geological, and dip needle survey, with some packsack drilling, should be undertaken in advance of a full scale

drilling program.

A handwritten signature in cursive script, appearing to read "Chas. M. Campbell Jr.", written in dark ink.

Chas. M. Campbell Jr.

Vancouver, B. C.

September 19th, 1957

THE THUNDER GROUP
MORESBY ISLAND, B. C.

These claims were visited on several occasions between July 31st and August 11th, 1957.

The claims lie on the northwest slope at the head of Collison Bay near the south end of Moresby Island, but access in this instance was by passable trail from Ikeda Bay immediately to the north.

A full description of the geology is set out in "Iron Ores of Canada", Volume 1, pages 44 to 47. Reprints of this follow as pages 4 to 6 of this report. The outcrops do not, as stated, occur on the Spade Flush and Sadie claims but on the Thunder claim. The map from "Iron Ores of Canada", showing the locations of the outcrops, is reprinted on page 7 with the three claims shown in their proper relationship.

The three posts on the northwest boundary of the Thunder were located, and the N.E. boundary traced to a point below outcrop "8". On the south side outcrop "1" and "2" may lie within the Thunder boundary.

The underground workings are also shown on this map and the point marked "9" in red indicates the location of about 15 feet of magnetite in the drift. A raise has been driven on this, presumably in search of copper which occurs in small amounts as chalcopyrite. The adit is approximately 7' x 5' and is in good condition.

In addition to the outcrop indicated on the map, small high grade magnetite outcrops were seen by one of our men 300 to 400 feet northeast of No. "4".

Altogether the outcrops indicate a most attractive prospect.

A dip needle survey was made of the ground between the Thunder and Spade Flush claims to check for the extension to the northeast of ore occurring as outcrops 5 to 8. This work is shown on page 8, and indicates that the ore extends little distance beyond the Thunder claim line. This ground is held by location.

OWNERSHIP:

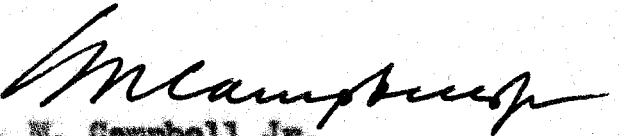
The Spade Flush and Sadie claims are held under lease by St. Eugene Mining Corporation Ltd. N.P.L. The Thunder is registered in the names of Albert Wilde and J. S. McMillin. Both of these men are deceased, and taxes have been kept up by Mr. John McMillin of Roche Harbor, Washington. He is a son of J. S. McMillin.

Negotiations to acquire the claim are proceeding with Mr. McMillin and Mr. Archie Thompson, a nephew of Mr. Wilde, who is resident in Vancouver.

RECOMMENDATION:

If the claim is acquired, a detailed topographical, geological, and dip needle survey, with some pack-sack drilling, should be undertaken in advance of a full scale

drilling program.


Chas. N. Campbell Jr.

Vancouver, B. C.

September 19th, 1957

THE THUNDER GROUP
MORESBY ISLAND, B. C.

These claims were visited on several occasions between July 31st and August 11th, 1957.

The claims lie on the northwest slope at the head of Collison Bay near the south end of Moresby Island, but access in this instance was by passable trail from Ikeda Bay immediately to the north.

A full description of the geology is set out in "Iron Ores of Canada", Volume 1, pages 44 to 47. Reprints of this follow as pages 4 to 6 of this report. The outcrops do not, as stated, occur on the Spade Flush and Sadie claims but on the Thunder claim. The map from "Iron Ores of Canada", showing the locations of the outcrops, is reprinted on page 7 with the three claims shown in their proper relationship.

The three posts on the northwest boundary of the Thunder were located, and the N.E. boundary traced to a point below outcrop "8". On the south side outcrop "1" and "2" may lie within the Thunder boundary.

The underground workings are also shown on this map and the point marked "9" in red indicates the location of about 15 feet of magnetite in the drift. A raise has been driven on this, presumably in search of copper which occurs in small amounts as chalcopyrite. The adit is approximately 7' x 5' and is in good condition.

In addition to the outcrop indicated on the map, small high grade magnetite outcrops were seen by one of our men 300 to 400 feet northeast of No. "4".

Altogether the outcrops indicate a most attractive prospect.

A dip needle survey was made of the ground between the Thunder and Spade Flush claims to check for the extension to the northeast of ore occurring as outcrops 5 to 8. This work is shown on page 8, and indicates that the ore extends little distance beyond the Thunder claim line. This ground is held by location.

OWNERSHIP:

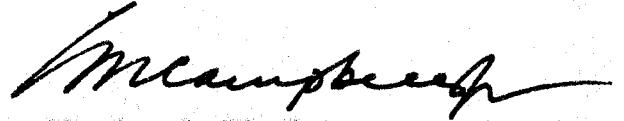
The Spade Flush and Sadie claims are held under lease by St. Eugene Mining Corporation Ltd. N.P.L. The Thunder is registered in the names of Albert Wilde and J. S. McMillin. Both of these men are deceased, and taxes have been kept up by Mr. John McMillin of Roche Harbour, Washington. He is a son of J. S. McMillin.

Negotiations to acquire the claim are proceeding with Mr. McMillin and Mr. Archie Thompson, a nephew of Mr. Wilde, who is resident in Vancouver.

RECOMMENDATION:

If the claim is acquired, a detailed topographical, geological, and dip needle survey, with some pack-sack drilling, should be undertaken in advance of a full scale

drilling program.

A handwritten signature in cursive script, appearing to read "McCampbell", written in dark ink.

Ches. M. Campbell Jr.

Vancouver, B. C.

September 19th, 1957

THE THUNDER GROUP
MORESBY ISLAND, B. C.

These claims were visited on several occasions between July 31st and August 11th, 1957.

The claims lie on the northwest slope at the head of Collison Bay near the south end of Moresby Island, but access in this instance was by passable trail from Ikeda Bay immediately to the north.

A full description of the geology is set out in "Iron Ores of Canada", Volume 1, pages 44 to 47. Reprints of this follow as pages 4 to 6 of this report. The outcrops do not, as stated, occur on the Spade Flush and Sadie claims but on the Thunder claim. The map from "Iron Ores of Canada", showing the locations of the outcrops, is reprinted on page 7 with the three claims shown in their proper relationship.

The three posts on the northwest boundary of the Thunder were located, and the N.E. boundary traced to a point below outcrop "8". On the south side outcrop "1" and "2" may lie within the Thunder boundary.

The underground workings are also shown on this map and the point marked "9" in red indicates the location of about 15 feet of magnetite in the drift. A raise has been driven on this, presumably in search of copper which occurs in small amounts as chalcopyrite. The adit is approximately 7' x 5' and is in good condition.

In addition to the outcrop indicated on the map, small high grade magnetite outcrops were seen by one of our men 300 to 400 feet northeast of No. "4".

Altogether the outcrops indicate a most attractive prospect.

A dip needle survey was made of the ground between the Thunder and Spade Flush claims to check for the extension to the northeast of ore occurring as outcrops 5 to 8. This work is shown on page 8, and indicates that the ore extends little distance beyond the Thunder claim line. This ground is held by location.

OWNERSHIP:

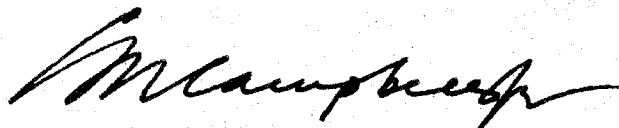
The Spade Flush and Sadie claims are held under lease by St. Eugene Mining Corporation Ltd. N.P.L. The Thunder is registered in the names of Albert Wilde and J. S. McMillin. Both of these men are deceased, and taxes have been kept up by Mr. John McMillin of Roche Harbour, Washington. He is a son of J. S. McMillin.

Negotiations to acquire the claim are proceeding with Mr. McMillin and Mr. Archie Thompson, a nephew of Mr. Wilde, who is resident in Vancouver.

RECOMMENDATION:

If the claim is acquired, a detailed topographical, geological, and dip needle survey, with some pack-sack drilling, should be undertaken in advance of a full scale

drilling program.



Chas. H. Campbell Jr.

Vancouver, B. C.

September 19th, 1957

THE THUNDER GROUP
MORESBY ISLAND, B. C.

These claims were visited on several occasions between July 31st and August 11th, 1957.

The claims lie on the northwest slope at the head of Collison Bay near the south end of Moresby Island, but access in this instance was by passable trail from Ikeda Bay immediately to the north.

A full description of the geology is set out in "Iron Ores of Canada", Volume 1, pages 44 to 47. Reprints of this follow as pages 4 to 6 of this report. The outcrops do not, as stated, occur on the Spade Flush and Sadie claims but on the Thunder claim. The map from "Iron Ores of Canada", showing the locations of the outcrops, is reprinted on page 7 with the three claims shown in their proper relationship.

The three posts on the northwest boundary of the Thunder were located, and the N.E. boundary traced to a point below outcrop "8". On the south side outcrop "1" and "2" may lie within the Thunder boundary.

The underground workings are also shown on this map and the point marked "9" in red indicates the location of about 15 feet of magnetite in the drift. A raise has been driven on this, presumably in search of copper which occurs in small amounts as chalcopyrite. The adit is approximately 7' x 5' and is in good condition.

In addition to the outcrop indicated on the map, small high grade magnetite outcrops were seen by one of our men 300 to 400 feet northeast of No. "4".

Altogether the outcrops indicate a most attractive prospect.

A dip needle survey was made of the ground between the Thunder and Spade Flush claims to check for the extension to the northeast of ore occurring as outcrops 5 to 8. This work is shown on page 8, and indicates that the ore extends little distance beyond the Thunder claim line. This ground is held by location.

OWNERSHIP:

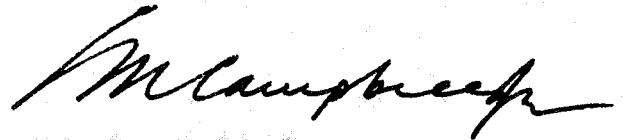
The Spade Flush and Sadie claims are held under lease by St. Eugene Mining Corporation Ltd. N.P.L. The Thunder is registered in the names of Albert Wilde and J. S. McMillin. Both of these men are deceased, and taxes have been kept up by Mr. John McMillin of Roche Harbour, Washington. He is a son of J. S. McMillin.

Negotiations to acquire the claim are proceeding with Mr. McMillin and Mr. Archie Thompson, a nephew of Mr. Wilde, who is resident in Vancouver.

RECOMMENDATION:

If the claim is acquired, a detailed topographical, geological, and dip needle survey, with some pack-sack drilling, should be undertaken in advance of a full scale

drilling program.



Chas. M. Campbell Jr.

Vancouver, B. C.

September 19th, 1957