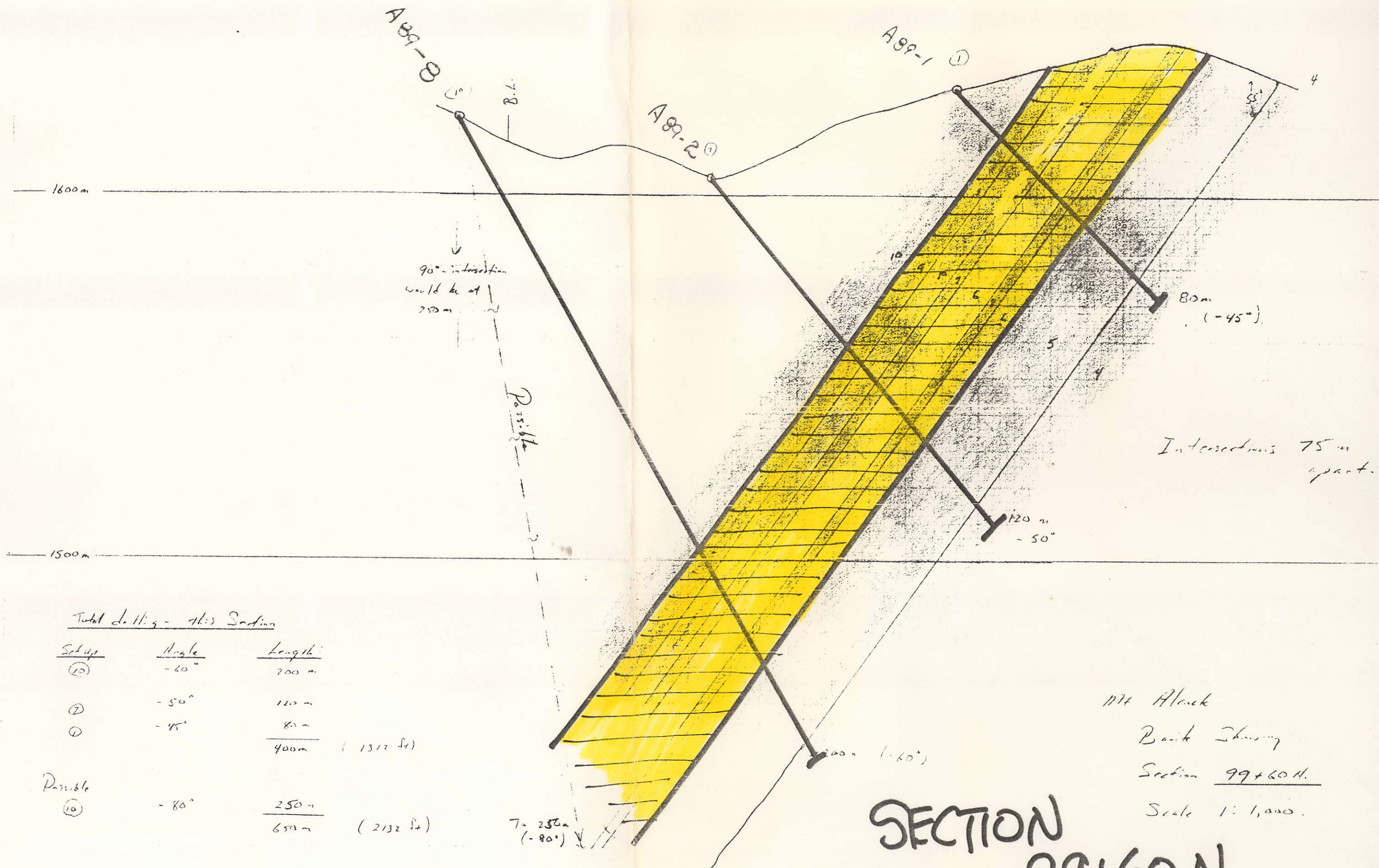


521945

TRIUMPH RESOURCES LTD.MT. ALCOCK PROPERTY1989 PHASE I, PROPOSED DRILLING

<u>HOLE</u>	<u>SECTION</u>	<u>AZIMUTH</u>	<u>DIP</u>	<u>TARGET</u> (M)	<u>TOTAL</u> <u>DEPTH</u> (M)	<u>CUM.</u> <u>LENGTH</u> (M)
A89-1	99+60N	045	-45	20-50	80	80
A89-2	99+60N	045	-50	60-100	120	200
A89-3	98+63N	045	-40	40-90	120	320
A89-4	98+63N	045	-65	60-110	150	470
A89-5	98+63N	045	-65	140-190	225	695
A89-6	100+26N	045	-45	45-85	110	805
A89-7	99+60N	045	-60	120-160	200	1005
A89-8	100+26N	045	-60	140-170	200	1205

TOPALKDL

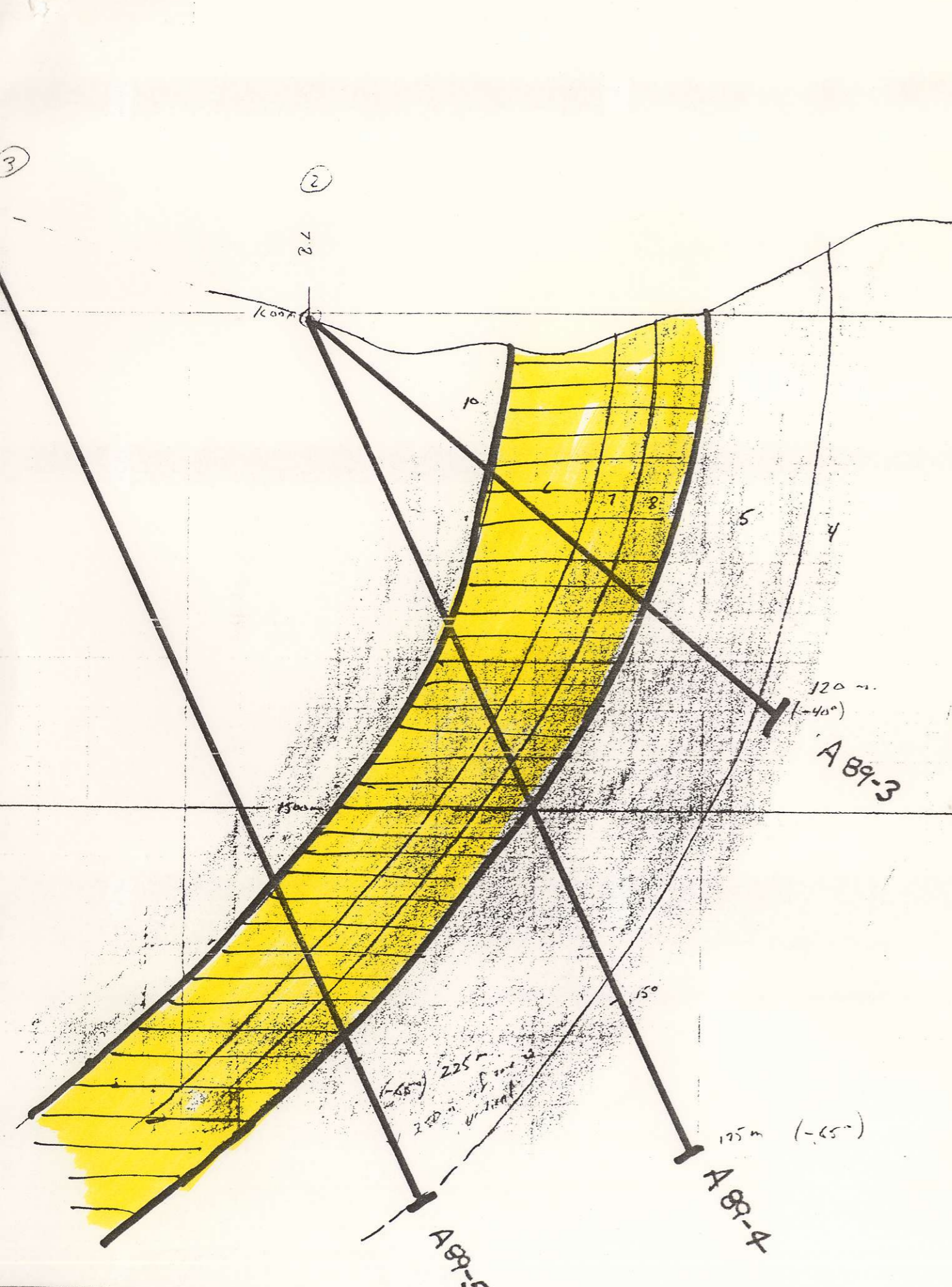


Total drilling - this Section

Set up	Angle	Length	
⑩	-60°	200 m	
⑦	-50°	120 m	
①	-45°	80 m	
		400 m	(1312 ft)
Possible ⑩	-80°	250 m	
		650 m	(2132 ft)

Mt Alack
 Bank Shoring
 Section 99+60 N.
 Scale 1:1,000.

SECTION 99+60 N

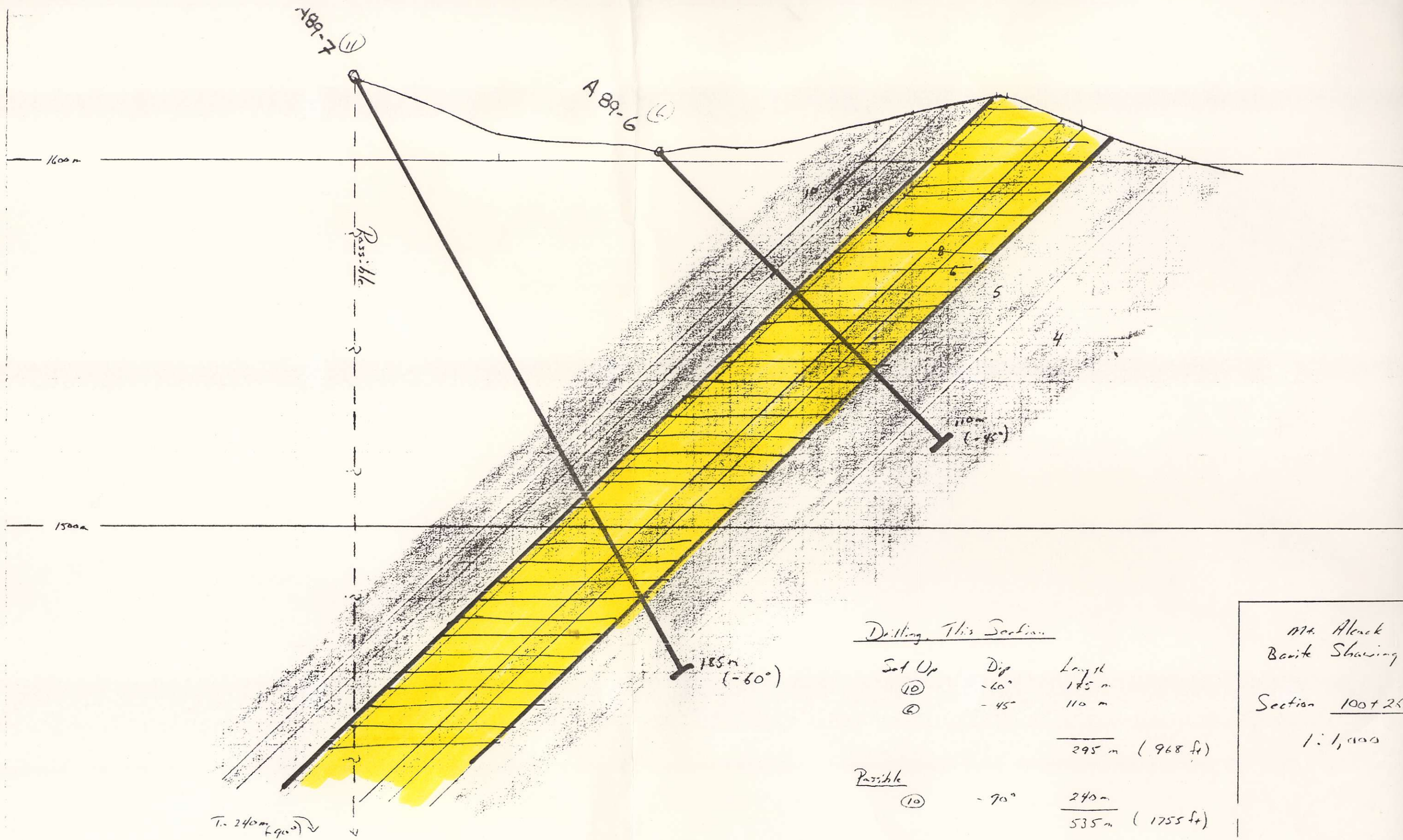


SECTION 98+63N

1774 Alcock
 Barite Shaving
 98+63N
 Scale 1:1,000

Drilling This Section:

Shot	Dip	Length
③	-65°	225 m
②	-65°	150 m
	-40°	120 m
		<u>495 m</u> (1624 ft)



SECTION 100+26 N