LOWER SHOWING

No.	Width Metres	Au g/t	Ag g/t	Cu %	Pb %	Zn %	Ba %
0306	1.0	0.14	13.30	0.04	0.10	0.36	0.89
0307	1.0	0.07	8.57	0.02	0.06	0.17	1.34
0308	1.0	0.07	5.14	0.01	0.03	0.06	0.39
0309	0.5	0.48	27.10	0.06	0.70	1.08	2.10
0310	0.9	0.48	12.30	0.02	0.20	0.04	6.16
0311	1.5	2.05	103.90	0.03	0.21	0.26	44.90
0312	Grab	3.90	214.90	0.29	10.60	11.50	23.80
0313	1.0	0.89	32.50	0.06	0.97	0.85	2.95

UPPER SHOWING

0314	1.0	0.07	1.03	0.02	0.05	0.06	0.55
0315	0.3	0.82	90.80	0.43	1.34	9.22	0.16
0316	0.4	0.89	95.90	1.69	0.17	3.58	0.19
0317	1.3	0.21	21.90	0.34	0.04	1.79	0.27
0213	1m² panels	0.65	99.70	0.58	1.54	5.74	< 0.01
0214	"	0.54	85.70	1.40	0.39	9.30	< 0.01
0215	"	0.23	58.90	0.93	0.31	2.50	0.04
0216	"	0.06	14.30	0.47	0.13	1.48	0.04
0217	"	1.13	103.50	0.34	1.72	8.81	< 0.01
0218	"	0.71	115.50	0.87	0.98	14.80	0.02
0219	"	0.82	119.60	0.98	1.45	16.30	0.01
0220	"	0.82	117.20	1.26	1.22	7.44	0.01
0226	"	0.62	107.30	0.93	1.48	6.62	0.07
0227	"	0.10	17.80	0.29	0.02	7.94	0.03

UPPER SHOWING

(AFTER J. MARR, 1989)

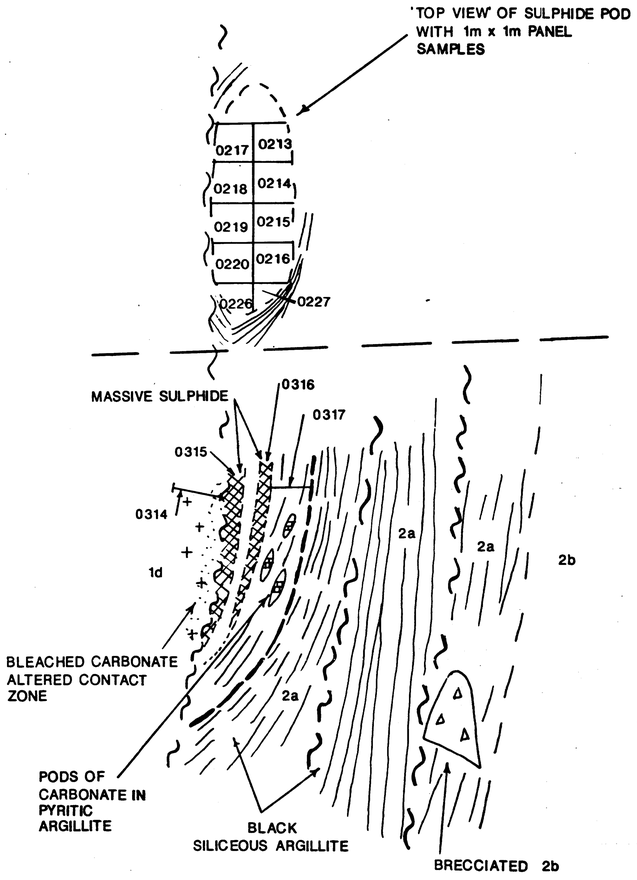

LOWER SHOWING

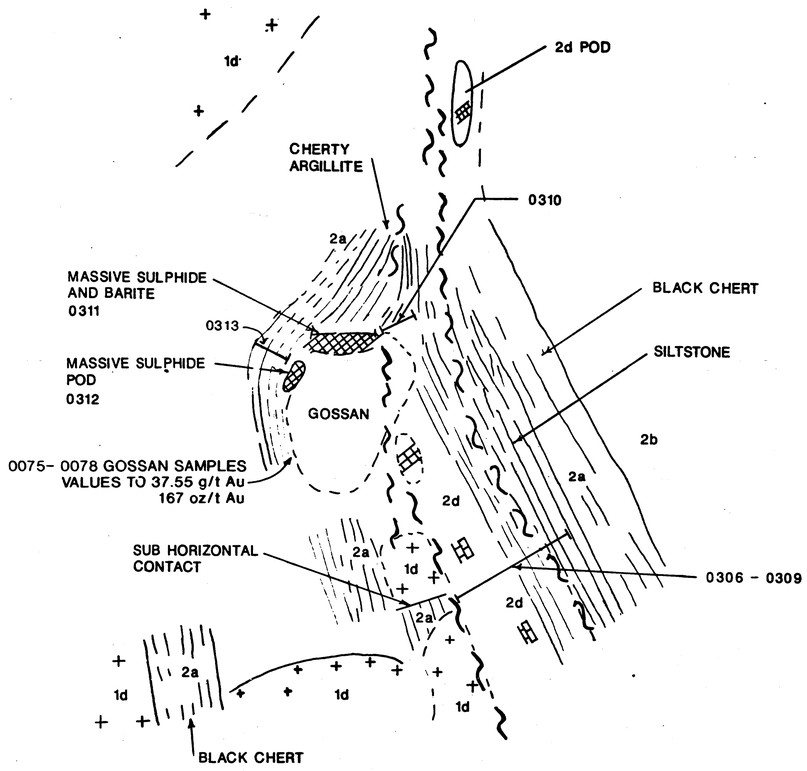

LEGEND

- 1d DIORITE
- 2a BLACK CHERT, CHERTY ARGILLITE, SILTSTONE
- 2b WHITE, LIGHT GREY, BUFF CHERT
- 2d LIMESTONE
- ⊢⊣ ROCK SAMPLE LOCATIONS
- 0311 ROCK SAMPLE NUMBERS
- ~~ FAULTS — — CONTACTS
- △ BRECCIA
- ### MASSIVE SULPHIDE



521721

103F/1

'TECK EXPLORATIONS LIMITED

CIMADORO PROPERTY

QUEEN CHARLOTTE ISLANDS

MAIN MASSIVE SULPHIDE SHOWINGS

PSEUDO CROSS SECTIONS

(LOOKING SOUTHEAST)

Approximate scale: 1:100

DATE: JAN. 1990

FIG. 7