

PROJECT SYNOPSIS

1990 BUDGET PROPOSAL - KAMLOOPS DISTRICT

PROJECT: BUDGET: \$ 125,000
TR PHASE: 2

Land

The TR property consists of three claims (TR 1 to 3) and totals 45 units.

Ownership

The claims are wholly owned by Placer Dome.

Location and Access

These claims are located approximately 125 km southwest of Williams Lake, B. C. They adjoin the northwestern portion of the claims covering the Fish Lake Cu-Au deposit. Road access is via good quality gravel roads from Hanceville.

Target type

Target mineralization is "porphyry" style low-grade gold, or higher-grade structurally controlled gold.

Geological setting

The property is underlain by sediments of the Kingsvale Formation, which are intruded by a Tertiary quartz-diorite.

Previous work (Others)

Claims were held by Western Canada Mining in the mid 1980's in the area of the current property. Anomalous gold was determined in a pan concentrate sample from a creek

drainage, but only very limited work was conducted to determine the source.

Previous work (PDI)


A bulk sample determined a 2950 ppb gold anomaly in the -150 mesh fraction of a bulk stream sediment sample in the main creek draining the property. Subsequent sampling up the drainage has defined the apparent source area.

A small soil grid was established and returned a few anomalous samples in 50 to 90 ppb Au range. Geologic mapping did not locate mineralized or altered bedrock/float in the area of anomalous soils, but bedrock exposure must be considered poor.

Proposed work

A program of geologic mapping and sampling, soil sampling, followed by backhoe trenching is recommended.

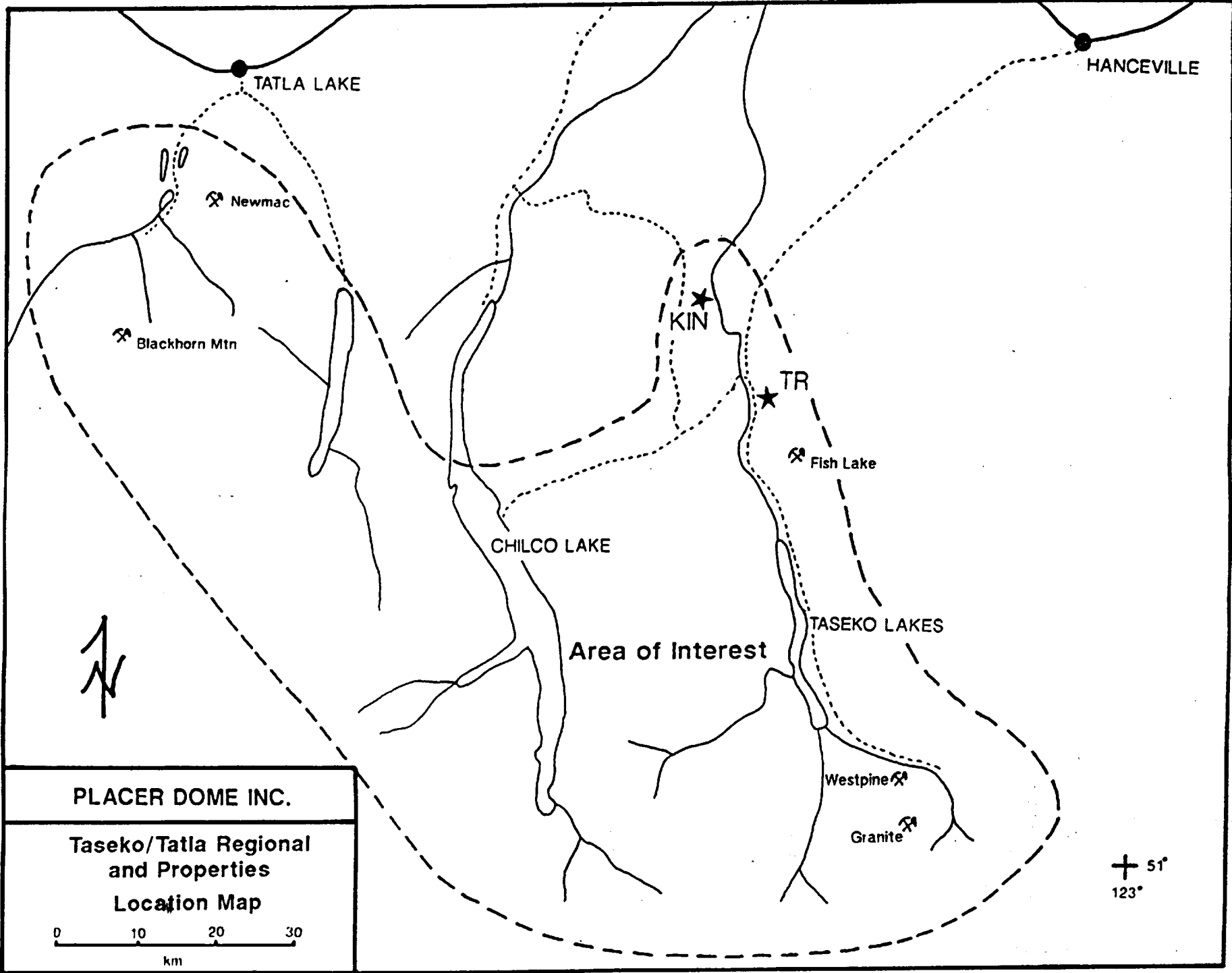
Rob Pease



RBP/ars
20/10/89

TR PROJECT - 1990 BUDGET PROPOSAL

Soil Sampling	\$ 30,000
Geologic Mapping	10,000
Backhoe Trenching	60,000
Camp Operations	<u>25,000</u>
TOTAL	\$ <u>125,000</u>



TATLA LAKE

HANCEVILLE

Newmac

Blackhorn Mtn

KIN

TR

Fish Lake

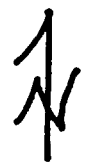
CHILCO LAKE

Area of Interest

TASEKO LAKES

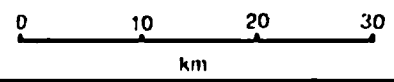
Westpine

Granite



PLACER DOME INC.

Taseko/Tatla Regional
and Properties
Location Map



+ 51°
123°