







LEGEND

-  SEDIMENTS
-  VOLCANICS
-  INTRUSIVES
-  SHEAR ZONE
-  I. P. ANOMALY
-  Au - Cu ANOMALY IN SOILS



MINGOLD RESOURCES INC.

VANCOUVER OFFICE

**KMA PROPERTY
COMPILATION MAP**

DRAWN BY :

DATE : SEPT. 1989

APPROVED BY :

940 ?




PLATE NO.

7