

521248

ACME ANALYTICAL LABORATORIES LTD.
852 E. HASTINGS, VANCOUVER B.C.
PH: (604) 253-3158 COMPUTER LINE: 251-1011

DATE RECEIVED JUNE 24 1987

DATE REPORTS MAILED *June 27/87*

GEOCHEMICAL / ASSAY CERTIFICATE

SAMPLE TYPE : ROCK - CRUSHED AND PULVERIZED TO -100 MESH.

Au* - 10 GM, IGNITED, HOT AQUA REGIA LEACHED, MIBK EXTRACTION, AA ANALYSIS. Au** by Fire Assay.

ASSAYER *D. Toye* DEAN TOYE, CERTIFIED B.C. ASSAYER

CONTINENTAL GOLD PROJECT 07 FILE# 87-1961

PAGE# 1

BONANZA 1+2
CLAIMS

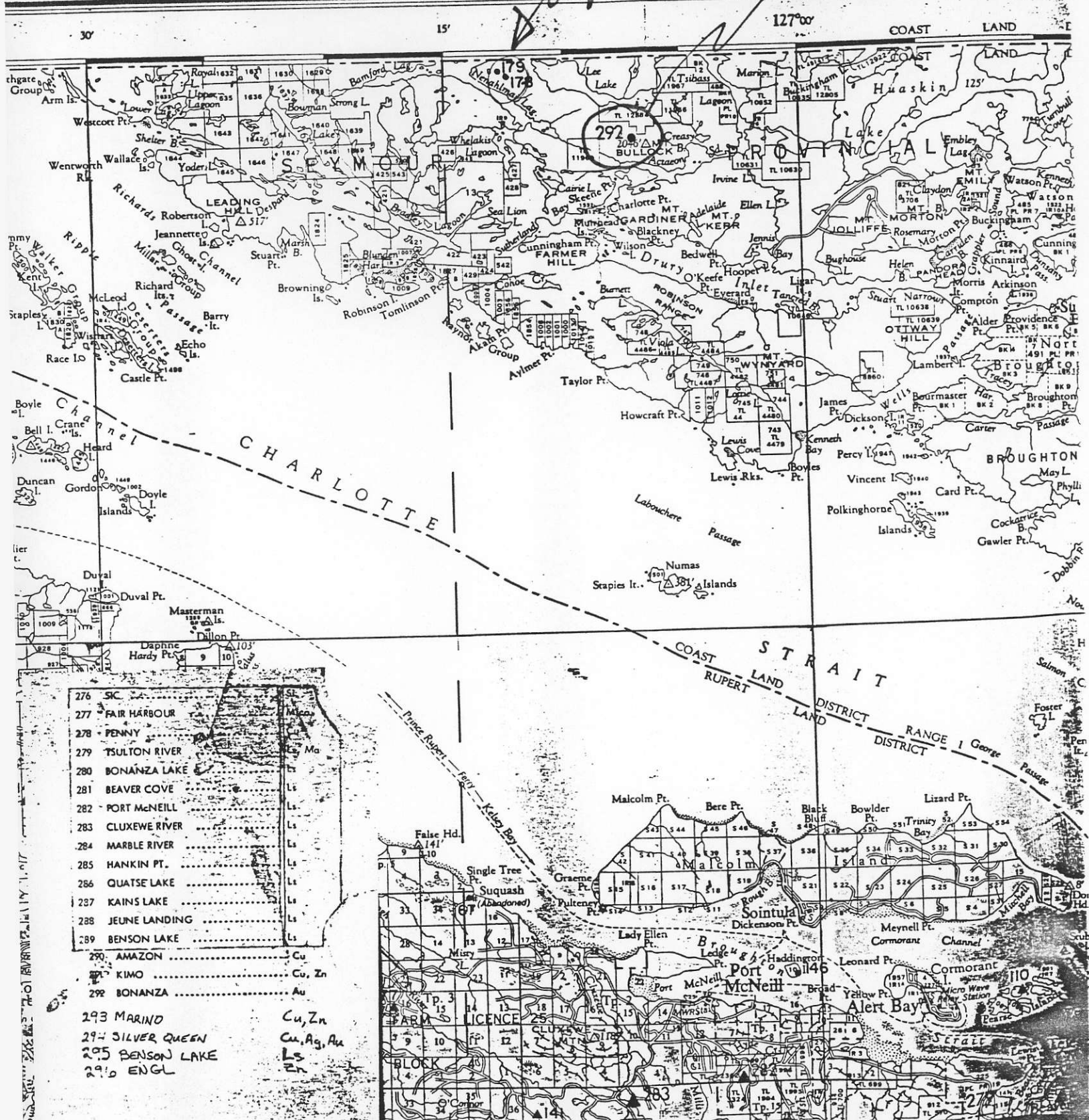
SAMPLE	Au*	Au**
	ppb	oz/t
BA-601	305	10.5m -
BA-602	52	-
BA-603	8100	.247 / 0.7m
BA-604	1050	.032 / 1.3m
BA-605	1120	.030 / 1.3m
BA-606	1380	.043 / 1.0m
BA-607	2010	.057 / 0.5m
BA-608	205	-
BA-609	400	-
BA-610	240	-
BA-611	3	-
BA-612	4	-
BA-613	11	-
BA-614	2	-
BA-615	5	-
BA-616	1	-
BA-617	6	-
BA-618	260	-
BA-619	188	-
BA-620	11	-
BA-621	102	-
BA-622	32	-
BA-623	3150	.091 grab
BA-624	44800	1.195 grab
BA-631	6400	.189 grab
BA-632	3500	.105 / 1.0m
BA-633	440	-
BA-634	192	-
BA-635	120	-
BA-636	78	-
BA-671	53	-
BA-672	24	-
BA-673	28	-
BA-674	8	-
BA-675	42	-
BA-676	69	-

SAMPLE	Au*	Au**	
	ppb	oz/t	
BA-677	27	-	
BA-678	1	-	
BA-679	1	-	
BA-680	1	-	
BA-681	2	-	
BA-682	1	-	
BA-683	66	-	
BA-684	1	-	
BA-685	1	-	
BA-686	1	-	
BA-687	1	-	
BA-688	4	-	
BA-689	15010	.455	grab
BA-690	17550	.519	grab
BA-691	225	-	
BA-692	14600	.417	/1.3 m ←
BA-693	61	-	
BA-694	94	-	
BA-695	520	.016	/1.0 m
BA-696	1	-	
BA-697	1	-	
BA-698	2110	.059	grab
BA-699	1530	.038	grab
BA-700	3390	.097	/0.1 m
BA-720	1	-	
BA-721	1	-	

MINERAL INVENTORY MAP

92L (and part of 102 I)

QC, Ag, Cu, Pb, Zn
BONANZA Pb, Zn
Au, Ag, Cu



276	SIC	
277	FAIR HARBOUR	
278	PENNY	
279	TSULTON RIVER	
280	BONANZA LAKE	
281	BEAVER COVE	Ls
282	PORT McNEILL	Ls
283	CLUXEWE RIVER	Ls
284	MARBLE RIVER	Ls
285	HANKIN PT.	Ls
286	QUATSE LAKE	Ls
287	KAINS LAKE	Ls
288	JEUNE LANDING	Ls
289	BENSON LAKE	Ls
290	AMAZON	Cu
291	KIMO	Cu, Zn
292	BONANZA	Au
293	MARIND	Cu, Zn
294	SILVER QUEEN	Cu, Ag, Au
295	BENSON LAKE	Ls
296	ENGL	Zn

27 28 10' 29 COAST LAND DISTRICT RANGE 2 32 33 34 05' 35 36 37



COAST LAND DISTRICT RANGE 2

50
LEP

LAKE
LCP LCP

BONANZA 1
SSHW

BONANZA 2
ESHE

Mount
Bullock

Creasy
Bay

Bond
Peninsula

Actaion

O R E S T

Muirhead
Islands

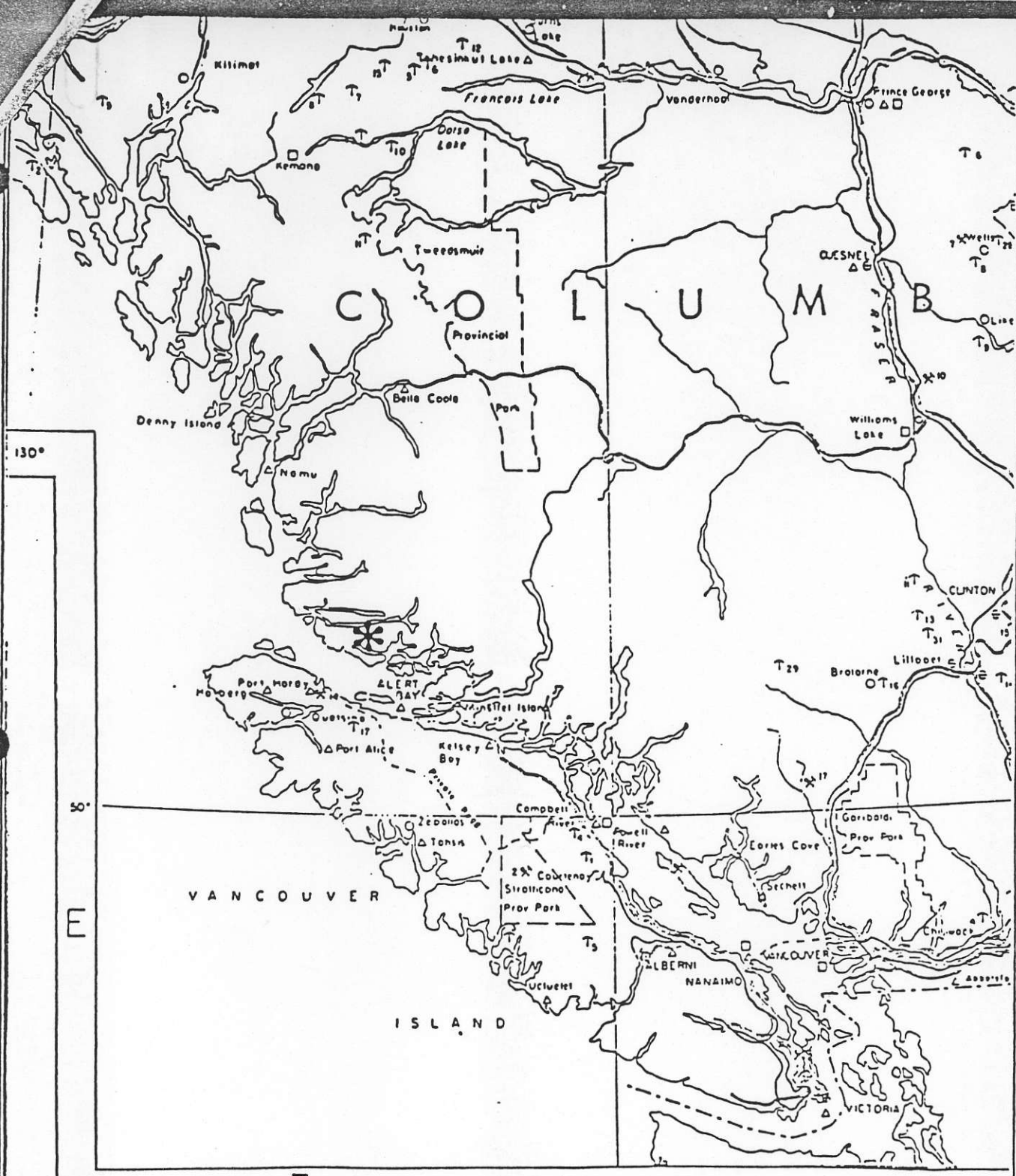
DRURY

INLET

ROBINSON

Burnett
Lake

O'Keefe
Point



Drawn by:		Traced by:	
Drawn by	Date	Traced by	Date

LOCATION MAP BONANZA PROPERTY

Scale: 1" = 50 miles Date: Aug. 20 / 80 Plate 199-80-1

OFFICE USE

RECORD OF MINERAL CLAIM - MINERAL ACT

MAP NO. 92L/14E

FORM G

RECORD NO. 2143

MINING RECEIPT NO. 234858J

RECORDED AT Vancouver

B.C. THIS 18

DAY OF June, 1987

DO NOT WRITE IN THIS SHADED AREA

GOLD COMMISSIONER

VANCOUVER

MINING DIVISION

APPLICATION TO RECORD A MINERAL CLAIM

I, Paul County NAME AGENT FOR Paul County NAME
2000 St 4 Road ADDRESS 2000 St 4 Road ADDRESS
Riverport B.C. V6X 2L3 CITY POSTAL CODE Riverport B.C. V6X 2L3 CITY POSTAL CODE
 VALID SUBSISTING F.M.C. NO. 296-17 Columbia VALID SUBSISTING F.M.C. NO. 296-17 Columbia
 MINING DIVISION Vancouver MAP NO. 92L/14E

STATE THAT: I COMMENCED LOCATING THE 1-124 MINERAL CLAIM

ON THE 14th DAY OF June, 1987 AT 8:30 AM AND COMPLETED THE LOCATION (TIME - INDICATE A.M. OR P.M.)

ON THE 15th DAY OF June, 1987 AT 2:30 PM CONSISTING OF (TIME - INDICATE A.M. OR P.M.)

5 UNIT LENGTHS 71 AND 4 UNIT LENGTHS 7 AND I HAVE IMPRESSED ALL THE REQUIRED INFORMATION (NUMBER) (DIRECTION) (NUMBER) (DIRECTION)

ON METAL TAGS NO. 1-116, WHICH HAS BEEN SECURELY FASTENED TO THE POSTS AS REQUIRED UNDER THE REGULATIONS.

IDENTIFICATION POST(S) NOT PLACED WERE 4=1 120 4=2 4=4 4=5 4=6 4=7 4=8 4=9 4=10 4=11 4=12 4=13 4=14 4=15 4=16 4=17 4=18 4=19 4=20 4=21 4=22 4=23 4=24 4=25 4=26 4=27 4=28 4=29 4=30 4=31 4=32 4=33 4=34 4=35 4=36 4=37 4=38 4=39 4=40 4=41 4=42 4=43 4=44 4=45 4=46 4=47 4=48 4=49 4=50 4=51 4=52 4=53 4=54 4=55 4=56 4=57 4=58 4=59 4=60 4=61 4=62 4=63 4=64 4=65 4=66 4=67 4=68 4=69 4=70 4=71 4=72 4=73 4=74 4=75 4=76 4=77 4=78 4=79 4=80 4=81 4=82 4=83 4=84 4=85 4=86 4=87 4=88 4=89 4=90 4=91 4=92 4=93 4=94 4=95 4=96 4=97 4=98 4=99 4=100

CHECK "✓" APPLICABLE SQUARE THE LEGAL CORNER POST/† THE WITNESS POST FOR THE LEGAL CORNER POST IS SITUATED:
at a distance of 111 meters from the bearing of 40° from the post 1-116
 (PRECISELY DESCRIBE POSITION OF POST RELATIVE TO KNOWN TOPOGRAPHICAL OR SURVEYED FEATURES THAT RELATE TO FEATURES ON A MAP)

† BEARING AND DISTANCE TO TRUE POSITION OF LEGAL CORNER POST FROM THE WITNESS POST 9

BEARING AND DISTANCE FROM IDENTIFICATION POST TO WITNESS POST 1

I HAVE COMPLIED WITH ALL THE TERMS OF THE MINERAL ACT AND REGULATIONS PERTAINING TO THE STAKING OF MINERAL CLAIMS AND HAVE ATTACHED A PLAN, ACCEPTABLE TO THE GOLD COMMISSIONER OF THE LOCATION.

Paul Cheng
SIGNATURE

OFFICE STAMP
4 25 200

NO. OF UNITS 20

WORK NUMBERS	C/L IN \$	MINING RECEIPT AND DATE RECORDED	TYPE OF WORK	DATE OF EXPIRY	CREDIT		TRANSFERS (B/S'S, ASSIGNMENTS, CONVEYANCES)
					WORK IN \$		

OFFICE USE ONLY

OWNER



Province of British Columbia Ministry of Energy, Mines and Petroleum Resources
 RECORD OF MINERAL CLAIM - MINERAL ACT

MAP NO. 92/14E FORM G RECORD NO. 2142
 MINING RECEIPT NO. 234858J RECORDED AT Vancouver B.C. THIS 18 DAY OF June 1987
 DO NOT WRITE IN THIS SHADED AREA
 GOLD COMMISSIONER VANCOUVER MINING DIVISION

APPLICATION TO RECORD A MINERAL CLAIM

I, Paul C. King NAME AGENT FOR Paul C. King NAME
2015 S. 1 Road ADDRESS 2015 S. 1 Road ADDRESS
Richmond B.C. V6V 2L6 CITY Richmond B.C. V6V 2L6 CITY
 VALID SUBSISTING F.M.C. NO. 396-710-1199 VALID SUBSISTING F.M.C. NO. 71
 MINING DIVISION Vancouver MAP NO. 92/14E


STATE THAT: I COMMENCED LOCATING THE P. 142 1 MINERAL CLAIM
 ON THE 14th DAY OF June 1987 AT 2015 S. 1 Road AND COMPLETED THE LOCATION
 ON THE 15th DAY OF June 1987 AT 2015 S. 1 Road CONSISTING OF
5 UNIT LENGTHS S. 71 AND 4 UNIT LENGTHS S. 1 AND I HAVE IMPRESSED ALL THE REQUIRED INFORMATION
 ON METAL TAGS NO. 12-277, WHICH HAS BEEN SECURELY FASTENED TO THE POSTS AS REQUIRED UNDER THE REGULATIONS.

IDENTIFICATION POST(S) NOT PLACED WERE 311 411 411 111 111 111
411-304

CHECK "✓" APPLICABLE SQUARE THE LEGAL CORNER POST/† THE WITNESS POST FOR THE LEGAL CORNER POST IS SITUATED
1/4 mi. from S. 1 Road at a bearing of 301° 10' 40" E
 (PRECISELY DESCRIBE POSITION OF POST RELATIVE TO KNOWN TOPOGRAPHICAL OR SURVEYED FEATURES THAT RELATE TO FEATURES ON A MAP)
1/4 mi. from S. 1 Road at a bearing of 301° 10' 40" E

† BEARING AND DISTANCE TO TRUE POSITION OF LEGAL CORNER POST FROM THE WITNESS POST 1
 BEARING AND DISTANCE FROM IDENTIFICATION POST TO WITNESS POST 1

I HAVE COMPLIED WITH ALL THE TERMS OF THE MINERAL ACT AND REGULATIONS PERTAINING TO THE STAKING OF MINERAL CLAIMS AND HAVE ATTACHED A PLAN, ACCEPTABLE TO THE GOLD COMMISSIONER OF THE LOCATION.
Paul C. King SIGNATURE



NO. OF UNITS 20

WORK NUMBERS	C.L. IN \$	MINING RECEIPT AND DATE RECORDED	TYPE OF WORK	DATE OF EXPIRY	CREDIT		TRANSFERS (B/S'S, ASSIGNMENTS, CONVEYANCES)
					WORK IN \$		

OFFICE ONLY

OWNER

DATA ON BONANZA 1 & 2 Claims

Mining Division: VANCOUVER

NTS location: 922/14 E

DATE STAKED: BONANZA 1 July 14, 1998
BONANZA 2 July 19, 1998

Record #'s
Bonanza 1 2142
Bonanza 2 2143

Size of claims:

BONANZA 1	5S 4W	20 units
BONANZA 2	5S 4E	20 units

Staker: Paul Chung

BRITISH COLUMBIA MINING RECEIPT

Mining Division.....VANCOUVER.....

Issued at.....Vancouver..... No 234877 E

Date.....July 27....., 1982

RECEIVED from.....American Bullion Mineral

the sum of.....forty..... Dollars,

in payment of 2 Bills - of - Sale of
BONANZA 1 & BONANZA 2

1) from Paul Chung & Doug Forster
2) from Doug Forster to American
Bullion Minerals Ltd.

Signature.....Jan Turner.....

\$40.00

Office.....VANCOUVER.....

REC-RECORDED

(Signature of issuing officer)
Jan Turner
Issued at VANCOUVER, British Columbia
Valid until midnight on the 31st day of December, 19 82
Valid from JULY 27, 19 82
Date of issue JULY 27, 1982
Fee paid \$ 500.00
VANCOUVER, B.C. V7X 1R5
Address 780-505 BURBARD ST.
Christian Names
(Please print clearly.)

Surname AMERICAN BULLION MINERALS LTD
No 298222

FREE MINER CERTIFICATE
NOT TRANSFERABLE
MINERAL ACT





BILL OF SALE

MINERAL ACT

SUB-RECORDER
RECEIVED
JUL 27 1987
M.R. # \$
VANCOUVER, B.C.

KNOW ALL MEN BY THESE PRESENTS

That **Douglas B. Forster**
Address **313-1350 Comox St**
Vanouver BC

Holder of valid subsisting free miner's certificate number **297299 FORD** for and in consideration of the sum
of **one** Dollars (\$ **1.00**) of lawful

money of Canada, to in hand paid, the receipt whereof is hereby acknowledged,

DO BY THESE PRESENTS bargain, sell, assign, and transfer ALL interest (specify interest conveyed - 'all,' 'one-half'

interest in, etc., as the case may be), unto **AMERICAN BULLION MINERALS LTD.**

Address **780-505 BURRARD ST. V7d 1R5**
VANCOUVER B.C.

Holder of valid subsisting free miner's certificate number **298222**

[here list name of claim(s), record numbers and month of record, or type and number of lease(s) or mining lease(s) being transferred]:

		<u>Rec #</u>
BONANZA	1	2142
BONANZA	2	2143

located in the **Vanouver** Mining Division

and hereby convenants that **He** has good title to the mineral claim(s), 2 post claim(s), lease(s), or

mining lease(s) aforesaid and right to transfer same.

IN WITNESS WHEREOF **He** has hereunto set his hand and seal this **27**

day of **27 July**, A.D. 19 **87**, at

[Signature]
Witness.
1020-800 w. Pender St
Vanouver B.C.
684-8330

Vanouver BC
DB Forster
Assignor.
313-1350 Comox St
Vanouver BC



BILL OF SALE

MINERAL ACT

SUB-RECORDER RECEIVED JUL 27 1987 M.R. # \$ VANCOUVER, B.C.

KNOW ALL MEN BY THESE PRESENTS

that PAUL CHUNG
address 2020 No. 4 Road
RICHMOND, B.C.
V6X 2L3

holder of valid subsisting free miner's certificate number 296577 CHUNPP for and in consideration of the sum
of ONE Dollars (\$ 1.00) of lawful
money of Canada, to in hand paid, the receipt whereof is hereby acknowledged,

DO BY THESE PRESENTS bargain, sell, assign, and transfer ALL interest (specify interest conveyed - 'all,' 'one-half'
interest in, etc., as the case may be), unto DOUG FORSTER

address 313 - 1350 COMOX
VAN. B.C. V6C 2T9 FORSD

holder of valid subsisting free miner's certificate number 297299 FORSD

in [here list name of claim(s), record numbers and month of record, or type and number of lease(s) or mining lease(s) being transferred]:

		<u>Rec #</u>
<u>BONANZA</u>	<u>1</u>	<u>2142</u>
<u>BONANZA</u>	<u>2</u>	<u>2143</u>

located in the VANCOUVER

Mining Division

and hereby covenants that He has good title to the mineral claim(s), 2 post claim(s), lease(s), or
mining lease(s) aforesaid and right to transfer same.

IN WITNESS WHEREOF He has hereunto set his hand and seal this 21
day of 21 July, A.D. 19 87, at Vancouver BC

[Signature]
Witness.
313-1350 Comox St.
Vanc BC

Paul Chung
Assignor.
2020 No. 4 Road
RICHMOND, B.C. V6X 2L3