






FIGURE I: PLAN OF SURFACE ABOVE ADITS  
 (See Fig. 2 for legend)

W. R. 20156  
 23/July/43


**LEGEND**

- QUARTZ DIORITE  
(ALTERED, CRUSHED  
AND UNMINERALIZED) 
- DYKE 
- DISSEMINATED ORE 
- MASSIVE ORE 
- FAULTS 

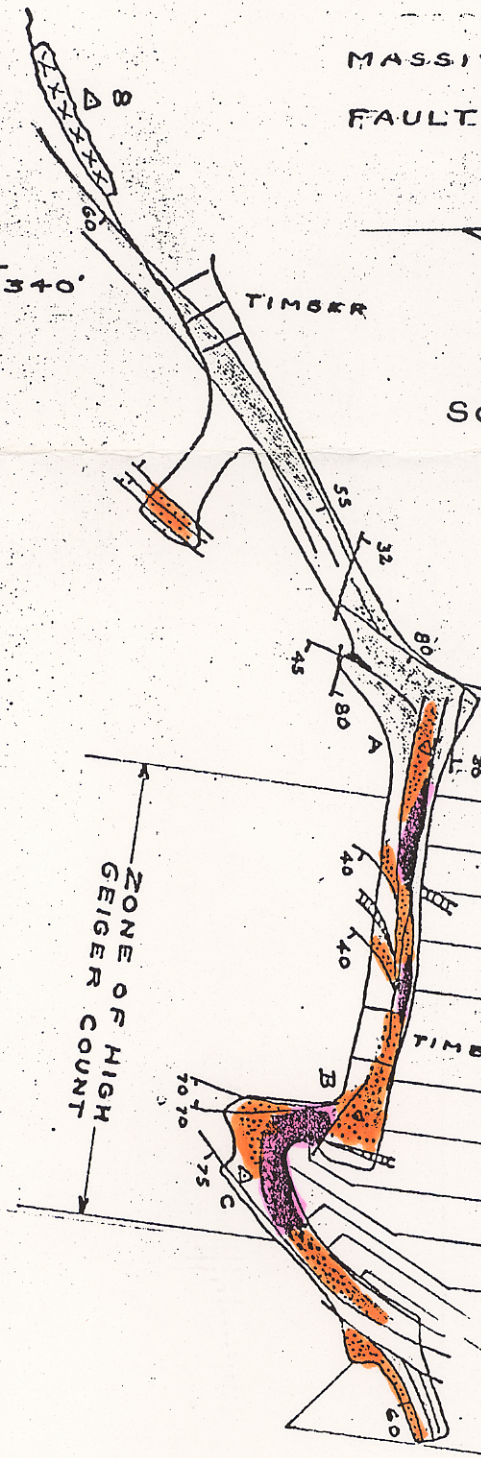
SORTED ORE  
10 TONS

PORTAL  
ELEV. 6340'

TIMBER



SCALE : 1 IN. = 20 FT.



ZONE OF HIGH  
GEIGER COUNT

SAMPLE No.	WIDTH IN.
2004	.06 38 (Ex. ST)
2005	.48 13 (STR)
2006	.35 32
2007	.20 32
2008	.15 30
2009	.58 13 (FWS)
2010	.34 19 (HWS)
2011	.11 41
2012	.09 40
2013	1.57 36
2014	1.30 30
2015	.77 44
2016	.96 33
2017	.88 35
2018	1.17 26

FIGURE 2 : PLAN OF UPPER ADIT

*Wm R. Sobel*  
23/July/41

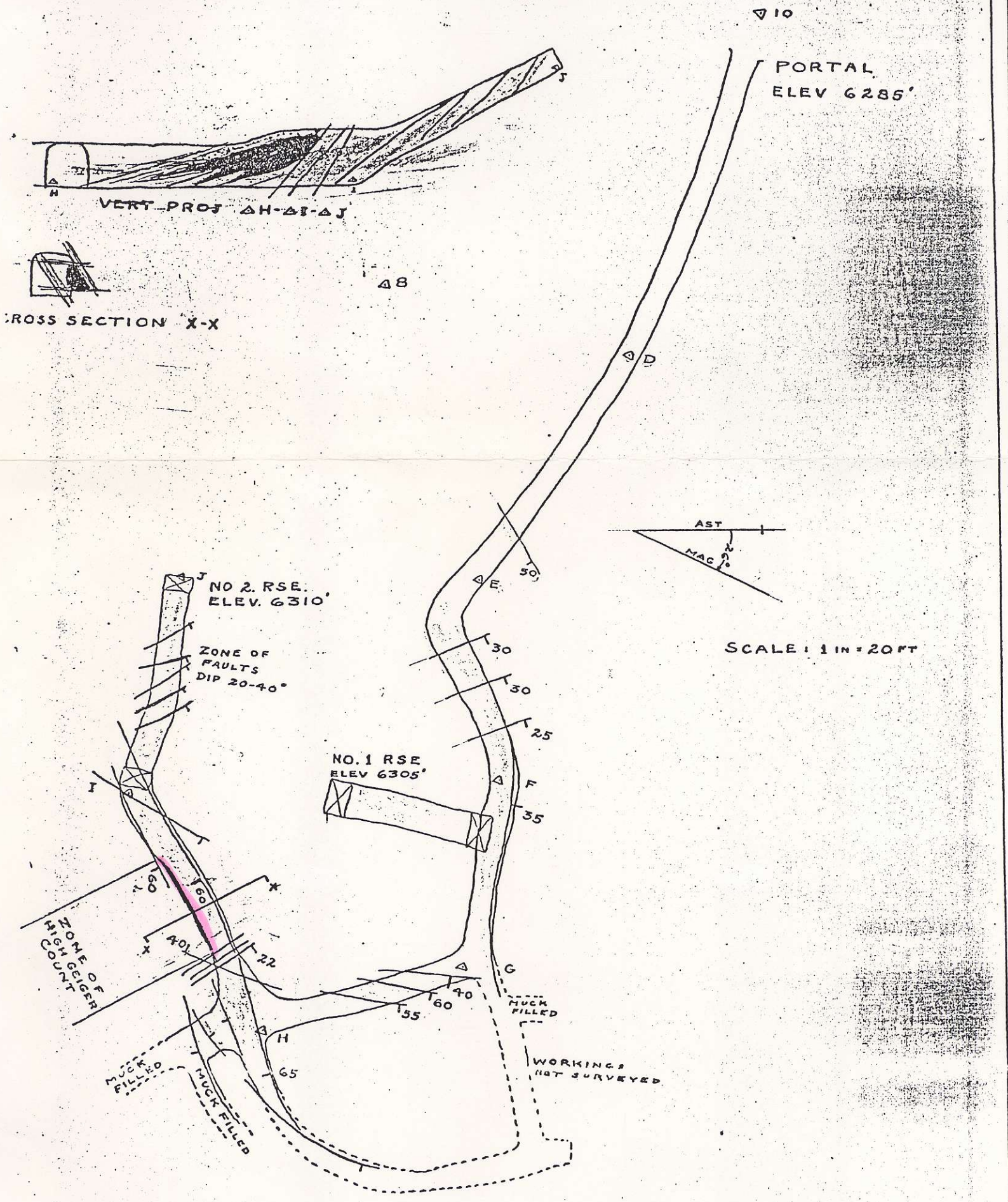


FIGURE 3: PLAN OF LOWER ADIT

*Wm. H. D. L.*  
23/11/48

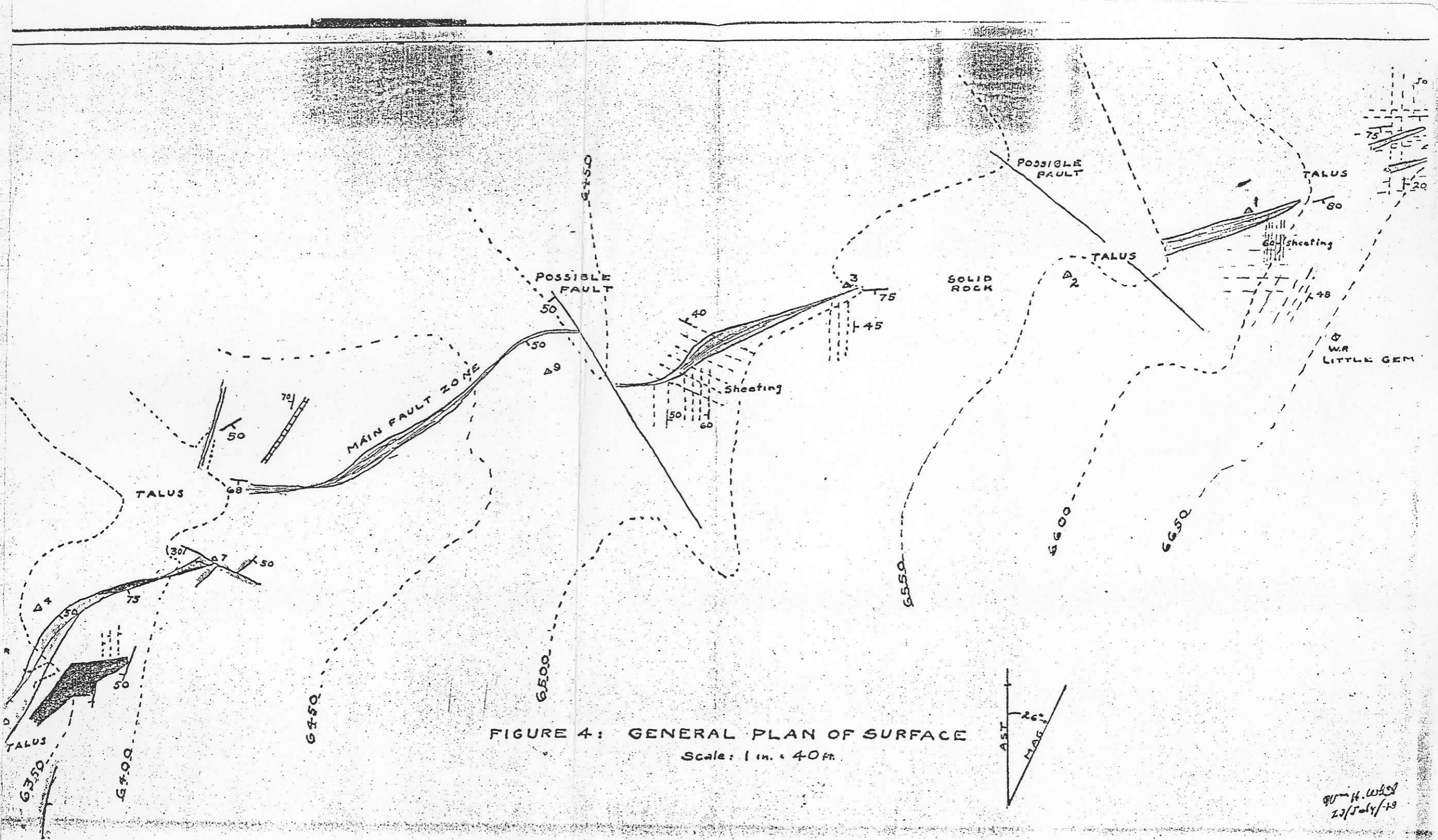


FIGURE 4: GENERAL PLAN OF SURFACE  
Scale: 1 in. = 40 ft.

H. W. Wood  
23 July 1919