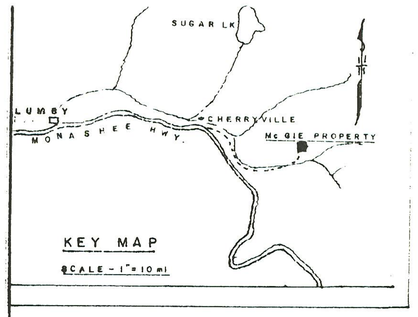


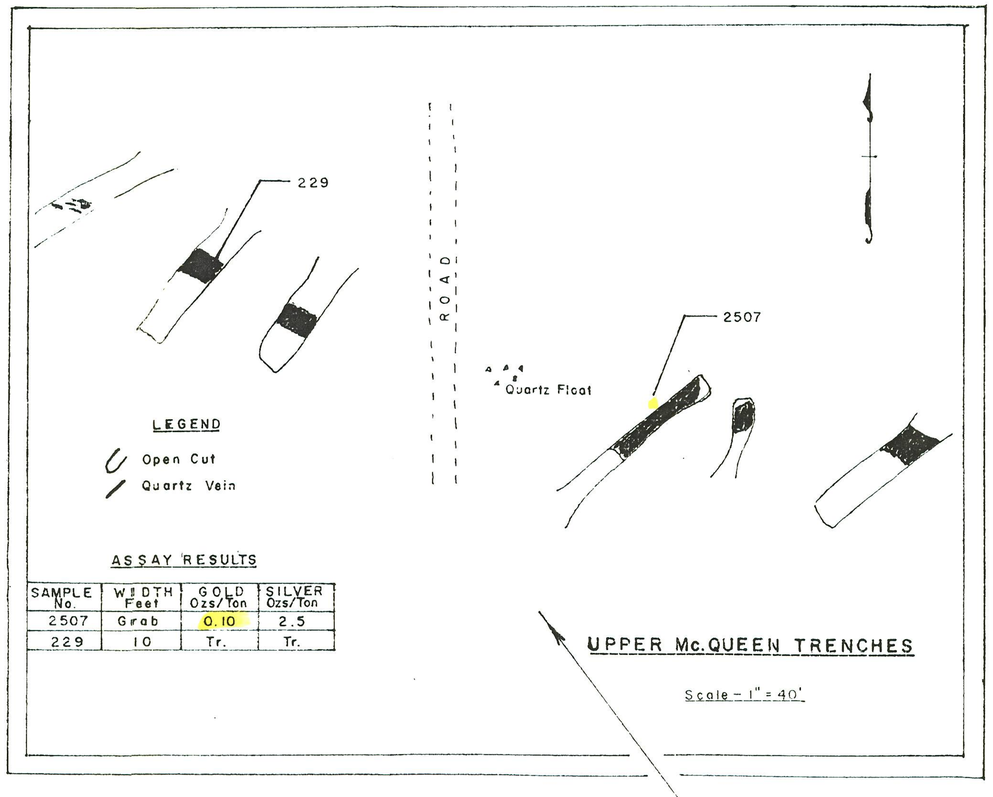


| SAMPLE No. | WIDTH Feet | GOLD Ozs/Ton | SILVER Ozs/Ton |
|---|---|---|---|
| 2507 | Grab | 0.10 | 2.5 |
| 229 | 10 | Tr. | Tr. |

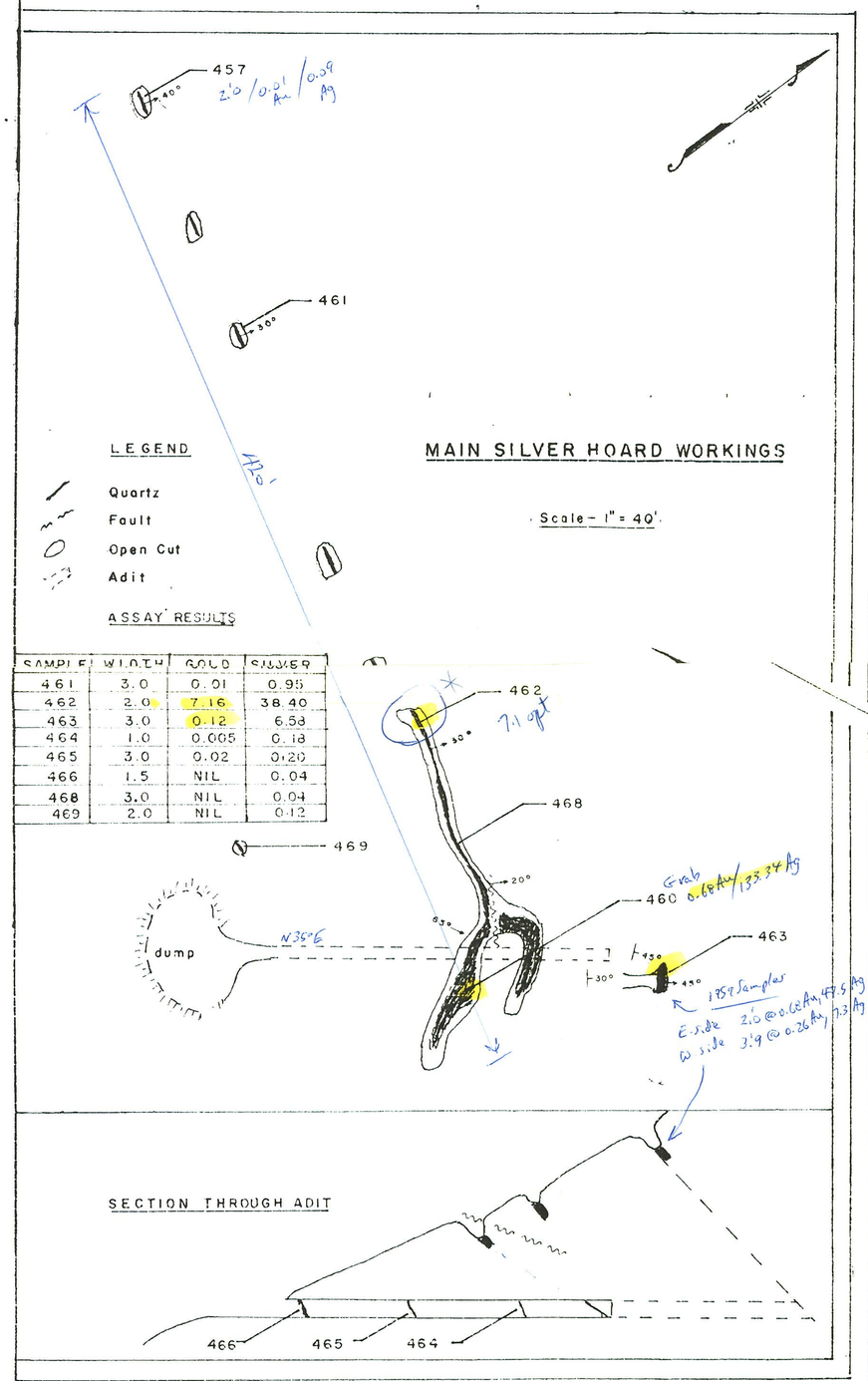


ASSAY RESULTS

| SAMPLE | WIDTH | GOLD | SILVER |
|---|---|---|---|
| 461 | 3.0 | 0.01 | 0.95 |
| 462 | 2.0 | 7.16 | 38.40 |
| 463 | 3.0 | 0.12 | 6.58 |
| 464 | 1.0 | 0.005 | 0.18 |
| 465 | 3.0 | 0.02 | 0.20 |
| 466 | 1.5 | NIL | 0.04 |
| 468 | 3.0 | NIL | 0.04 |
| 469 | 2.0 | NIL | 0.12 |

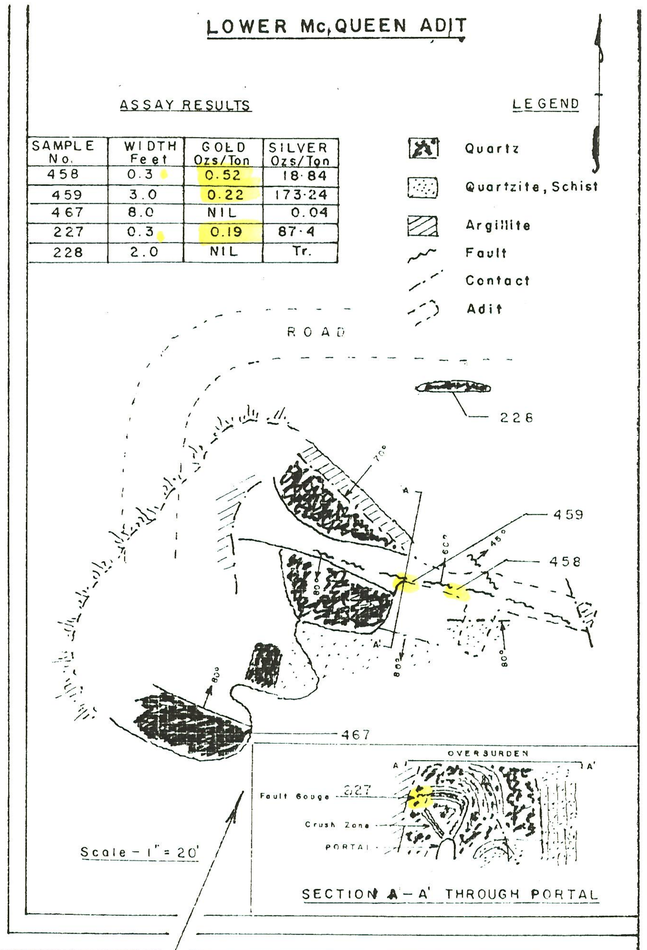


| SAMPLE No. | WIDTH Feet | GOLD Ozs/Ton | SILVER Ozs/Ton |
|---|---|---|---|
| 458 | 0.3 | 0.52 | 18.84 |
| 459 | 3.0 | 0.22 | 173.24 |
| 467 | 8.0 | NIL | 0.04 |
| 227 | 0.3 | 0.19 | 87.4 |
| 228 | 2.0 | NIL | Tr. |

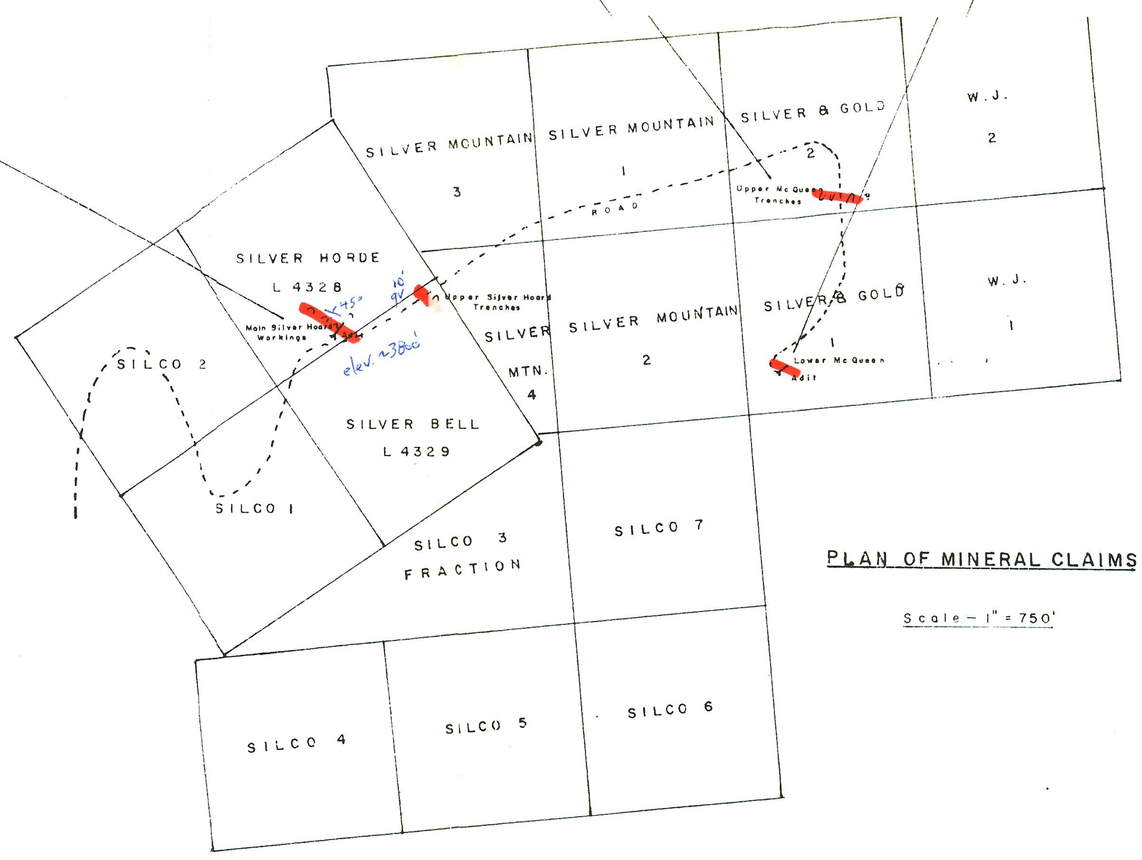


inches

centimetres

This reference scale bar has been added to the original image. It will scale at the same rate as the image, therefore it can be used as a reference for the original size.

PLATE No. I

# PLANS OF McGIE PROPERTY

MONASHEE CREEK, VERNON M.D.

A. D. WILMOT

521194

OCT. 1970