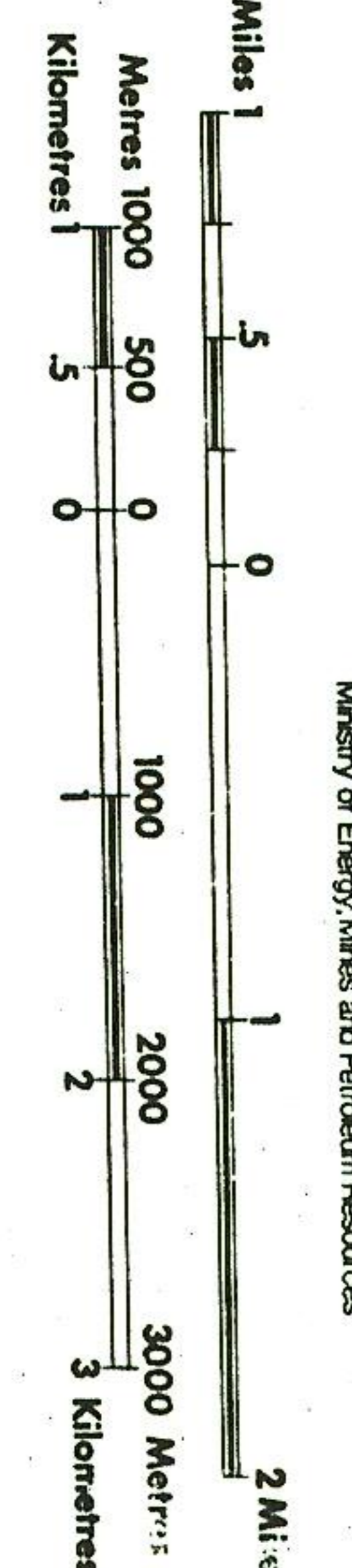


THIS MAP IS PREPARED TO SERVE AS A GUIDE ONLY. IT IS NOT A GUARANTEE OF THE ACCURACY OF THE INFORMATION SHOWN THEREON. THE DEPARTMENT OF MINES AND PETROLEUM RESOURCES IS NOT RESPONSIBLE FOR ANY CLAIMS OR DAMAGES THAT MAY BE INCURRED BY THE USER OF THIS MAP.


TO EAST SEE MAP 104 A/E

LEGEND
GROWN-GRANTED MINERAL CLAIM
FORFEITED MINERAL CLAIM
LEGAL SURVEY CORNER POST
LEGAL CORNER POST & TAG NUMBER



UNLESS VERIFIED BY SURVEY, THE MAP POSITION OF A LEGAL CORNER POST IS BASED ON THE LOCATOR'S SKETCH. OTHER INFORMATION APPLIES TO THE OFFICE OF THE MINING DIVISION CONCERNED.



DATE OF MICROFILM: 86 07 22



13000 SKEENA MINING DIVISION
International Boundary
Provincial Boundary
Mining Division Boundary
City or Municipal Boundary
Indian Reservation
Surveyed Boundary
Unsurveyed Boundary
Mines and Placer Reserves

TO SOUTH SEE MAP 103 P/13 W
DEPARTMENT OF MINES AND PETROLEUM RESOURCES
VICTORIA B.C.

This map is prepared only as a guide to the location of mineral claims and Placer Mining Leases as shown on the locator's sketches. For current or more specific information, application should be made to



521118