

LOCATION MAP

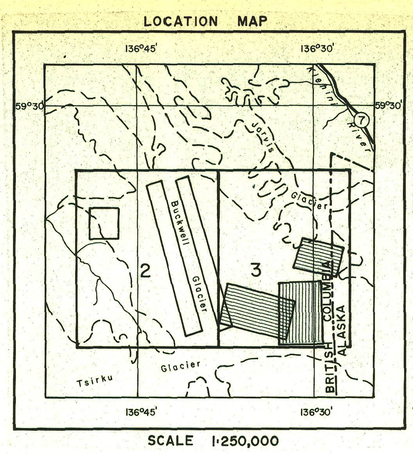

SCALE 1:250,000

DIGHEM^{III} SURVEY

TATSHENSHINI RIVER AREA, B.C.

ENHANCED MAGNETICS

FOR

STRYKER RESOURCES LTD.

REGISTERED PROFESSIONAL ENGINEER
D. C. FRASER
PROVINCE OF ONTARIO

Scale 1:15,000

1/2 0 1/2 1 1 1/2 Kilometres

1/4 0 1/4 1/2 3/4 Miles

inches
0 1 2
0 1 2 3 4 5
centimetres

BRITISH COLUMBIA GEOLOGICAL SURVEY

This reference scale bar has been added to the original image. It will scale at the same rate as the image, therefore it can be used as a reference for the original size.

SHEET 3

Flight Line

Fiducial 2120 (Not recovered from film)
2118 Fiducial 2118 (Recovered from film)
Fiducial 2110 (Not recovered from film)
2104 Fiducial 2104 (Recovered from film)
301 Line number and Flight direction

ISOMAGNETIC LINES
(enhanced field)

5000 — 5 000 nT
1000 — 1 000 nT
200 — 200 nT
100 nT
magnetic depression

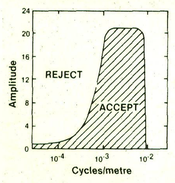

Frequency response of magnetic operator

JOB	DATE	DRAWN BY	CHECKED BY
209	AUGUST, 84		

521024