

PROVINCE OF  
BRITISH COLUMBIA  
MINISTRY OF  
ENERGY, MINES AND  
PETROLEUM RESOURCES

MINERAL TITLES REFERENCE  
MAP DS3478  
L.T. ZONE C  
LAST MAP 1:50,000 MAP C

ORIGINAL PRODUCED AT 1:50,000  
SCALE OF 1:50,000  
ADMINISTRATIVE AREAS  
SHOWN REFERENCING GRAPHIC


LINE DISTANCE

ALLEGATIONS  
NO STRIKE AREAS  
NO STRIKE MARKS  
NO STRIKE MARKS  
NO STRIKE MARKS  
NO STRIKE MARKS

FUNCTIONAL AREAS  
SUBJECT TO EXISTING RIGHTS  
SECTION 4 ALLEGATION AREA  
1987 CLAIM AREA  
AREAS SUBJECT TO  
ALLEGATION OF RIGHTS  
ALLEGATION

MINERAL TENURE  

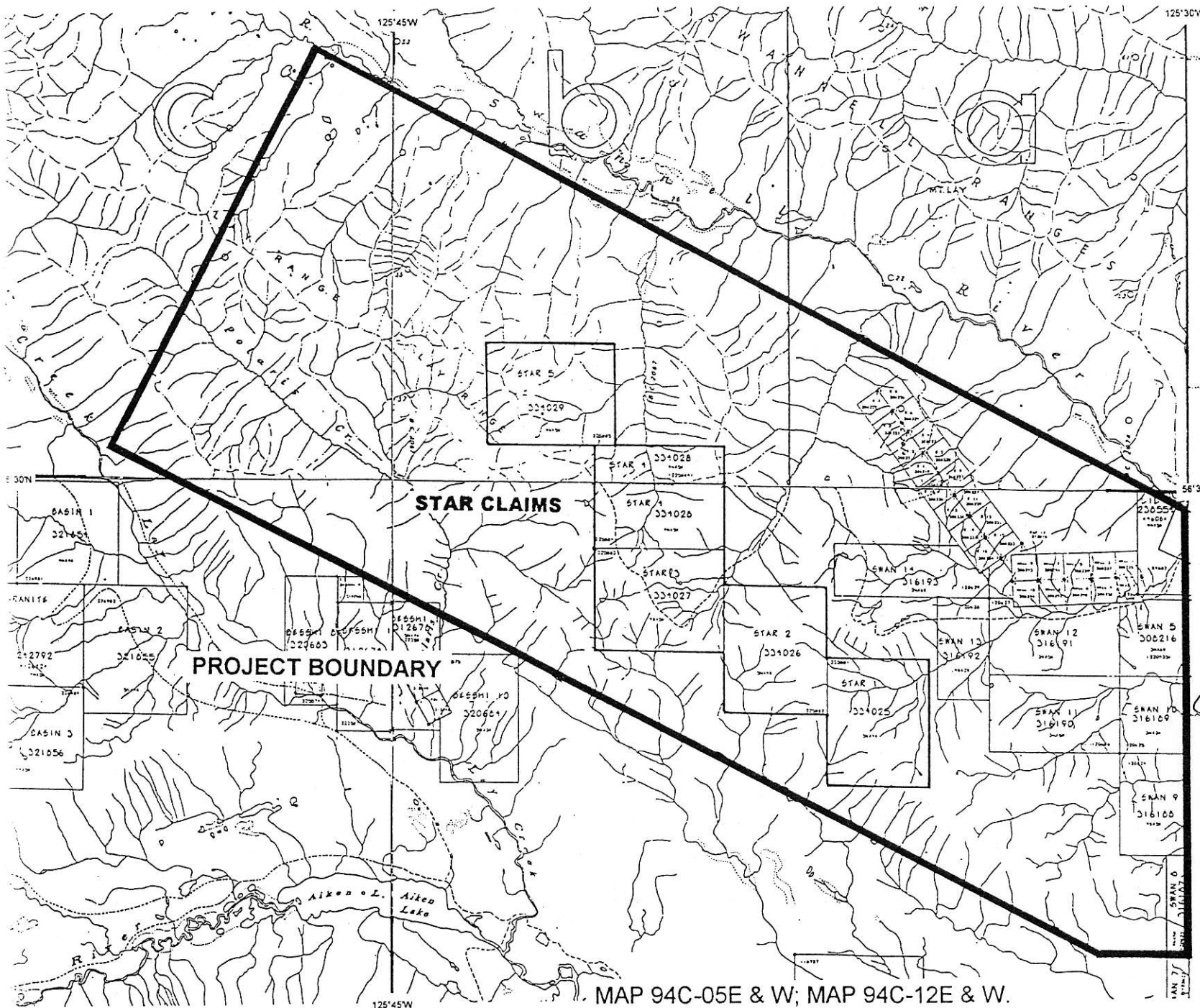
STAKE CLAIM	—————
MINERAL CLAIM	—————
PROSPECTING CLAIM	—————
CLAIM	—————
STAKE CLAIM	—————
MINERAL CLAIM	—————
PROSPECTING CLAIM	—————
CLAIM	—————
STAKE CLAIM	—————
MINERAL CLAIM	—————
PROSPECTING CLAIM	—————
CLAIM	—————



**TREMBLEUR LAKE  
AREA**

FIGURE 2

520957



CLAIM NAME	334029
TITLE NUMBER	334029
OLD TITLE NUMBER	334029
TAD NUMBER	334029
LEGAL POST	2
WITNESS POST	2
PROTESTED TENURE	C
VERIFIED	100
SURVEYED	100
REVERTED C.L.	NO
MINERAL CLAIM	NO
CROWN GRANTED	2
OPEN FOR STAKING	2



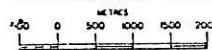
UNIT	3 POST CLAIM	3 POST CLAIM
334029	334029	334029
334029	334029	334029
334029	334029	334029

THIS MAP IS PREPARED ONLY AS A GUIDE TO THE LOCATION OF MINERAL TENURE AS SHOWN ON THE LOCATOR'S SHEET. FOR CURRENT OR MORE SPECIFIC INFORMATION, APPLICATION SHOULD BE MADE TO THE MINING DIVISION OFFICE.


334029	334029	334029
334029	334029	334029
334029	334029	334029

INDEX TO HEADSHEET MAPS

ORIGINAL PRODUCED AT 1:12,500



ADMINISTRATIVE AREAS  
MINING DIVISIONS: GUINEEA



MAP 94C-05E & W; MAP 94C-12E & W.

# LAY CREEK AREA

FIGURE 3