

Big Timothy Mtn.
93A/2W
520745

April 05/85

① E WILCOX / DM + B. 300,000 acrs 51% for RME corp.
bonds from AMOUNT MTRN.
for 75,000.

② NORMAN BOSS MTRN.

③ LUCY TIM - Frank Mor. R / Sewonari / BULLMAN.

④ AMOUNT MTRN. public lands - H. M. B. Co.

⑤ \$5000 / block - for geological report - *
acrs 100% of property.

⑥ Golds Flies. ✓
Reddy Gold. ✓
Imogene Res. ✓

MORNING CURVUS ASSESSMENT.



WESTERN GEOPHYSICAL AERO DATA LTD.

9251 BECKWITH ROAD RICHMOND, B.C. Telephone: 273-1636

April 1, 1985

Timothy Mountain Explorations Ltd.,
407-602 W. Hastings St.,
Vancouver, B.C. V6B 1P2

PROJECT

Conduct a helicopter borne magnetometer and VLF-electromagnetometer survey in the Boss Mountain area (93A/2W, 92P/15W) of B.C. across claims as outlined in schedule A.

SURVEY

The survey will be conducted according to the following parameters:

Instrumentation - Garringer M-123 proton precession magnetometer
- Sabre total field intensity VLF-FM
i) Seattle, Wa., ii) Annapolis, Md.

Flight line orientation - east-west

Flight line separation - 200 metres

Terrain Clearance - approximately 100 metres (helicopter clearance with sensors 100 feet below)

The survey, including tie lines, will total approximately 960 kilometres in length.

The survey will be flown and the data interpreted for an all inclusive cost of \$15,000. This includes 6 copies of an assessment report.

PAYMENT SCHEDULE

Mobilization Deposit - \$15,000.00 - to initiate survey preparations including airphoto requisitions, mosaic construction, helicopter contracting.

Progress Invoice - \$10,000.00 - Due upon completion of field program to initiate flight path and data recovery, computer processing, maps and report compilation.

Final Invoice - \$10,000.00 - Due upon delivery of reports.
If final payment has not been received within
30 days of the date of Final Invoice, Western
Geophysical Aero Data Ltd. reserves the rights
to sell any portions of the data to any interested
party or parties.

Should this proposal meet with your approval please sign and
return one copy for our files with the mobilization deposit
of \$15,000.00. We recognize the survey must be flown prior to
an assessment deadline of June 1, 1985. Since a delivery time
of 2-3 weeks is expected for the necessary air photographs, a
prompt response to this proposal would be greatly appreciated.

Yours truly,



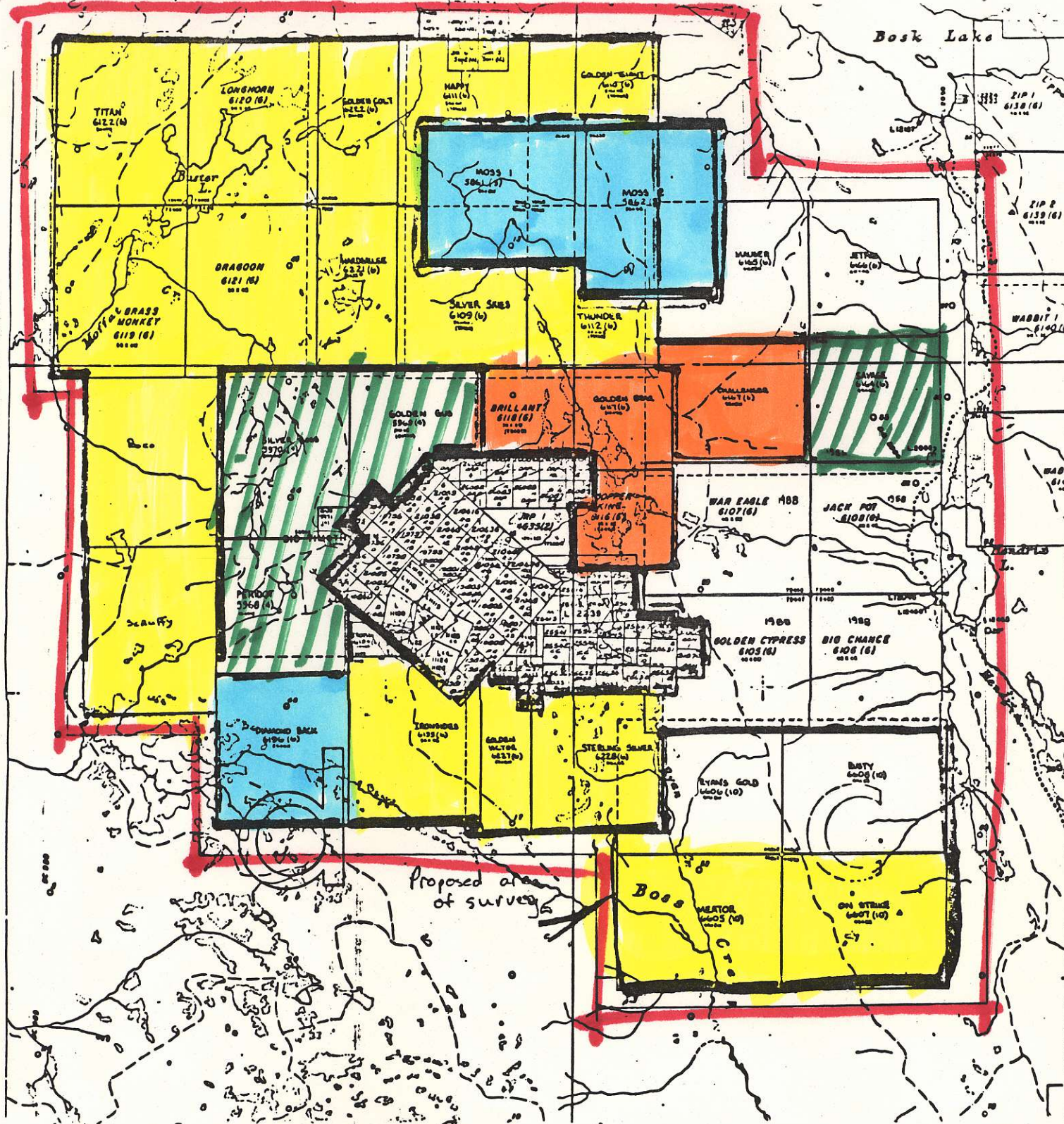
E. Trent Pezzot,
Manager

Accepted on behalf of
Timothy Mountain Explorations Ltd.

Position: _____

Date: _____

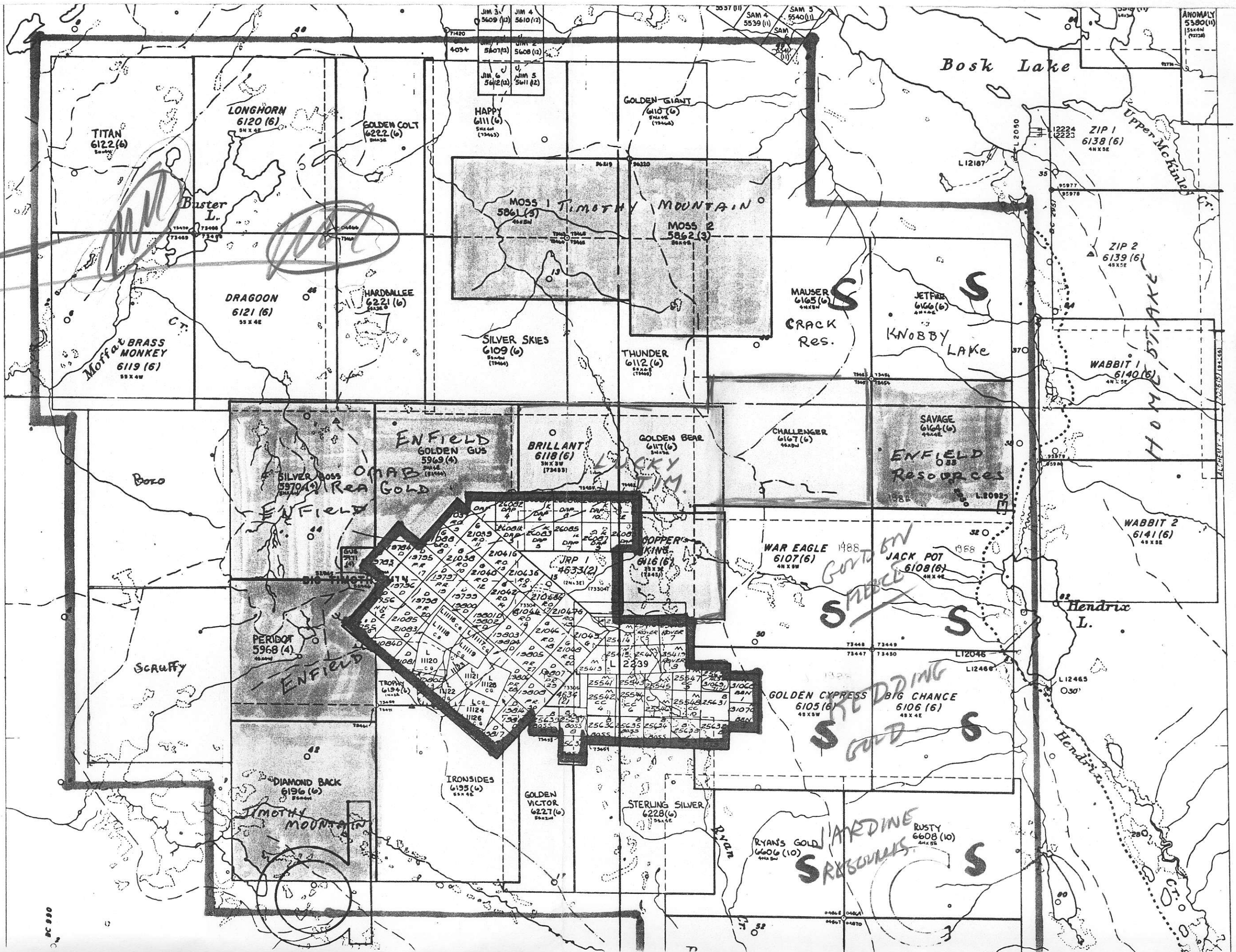
TO WEST SEE MAP 83A/78.



SCHEDULE A

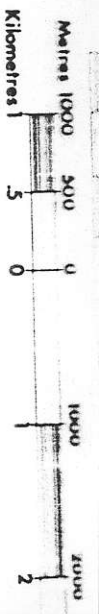
Golden

TO WEST SEE MAP 93A/3E.



TO EAST SEE MAP 93 A/2E.

0
 1
 2
 3
 4
 5
 6
 7
 8
 9
 10
 11
 12
 13
 14
 15
 16
 17
 18
 19
 20
 21
 22
 23
 24
 25
 26
 27
 28
 29
 30
 31
 32
 33
 34
 35
 36
 37
 38
 39
 40
 41
 42
 43
 44
 45
 46
 47
 48
 49
 50
 51
 52
 53
 54
 55
 56
 57
 58
 59
 60
 61
 62
 63
 64
 65
 66
 67
 68
 69
 70
 71
 72
 73
 74
 75
 76
 77
 78
 79
 80
 81
 82
 83
 84
 85
 86
 87
 88
 89
 90
 91
 92
 93
 94
 95
 96
 97
 98
 99
 100



0
 1
 2
 3
 4
 5
 6
 7
 8
 9
 10
 11
 12
 13
 14
 15
 16
 17
 18
 19
 20
 21
 22
 23
 24
 25
 26
 27
 28
 29
 30
 31
 32
 33
 34
 35
 36
 37
 38
 39
 40
 41
 42
 43
 44
 45
 46
 47
 48
 49
 50
 51
 52
 53
 54
 55
 56
 57
 58
 59
 60
 61
 62
 63
 64
 65
 66
 67
 68
 69
 70
 71
 72
 73
 74
 75
 76
 77
 78
 79
 80
 81
 82
 83
 84
 85
 86
 87
 88
 89
 90
 91
 92
 93
 94
 95
 96
 97
 98
 99
 100

