

SOIL SAMPLE LOCATIONS - SILVER CROWN SHOWING STRIKE 1,2,3 L.G.M CLAIMS

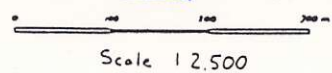
Navarre Resources Corp. - Sept., 1990

Legend

- 1988 soil sample (Arma Lito, Navarre)
- 1990 soil sample (Econ-Tech Lito, Navarre)
- Road
- ◆ Diamond Drill Hole

● 2.5 - 5.0 ppm Ag (26% of total)

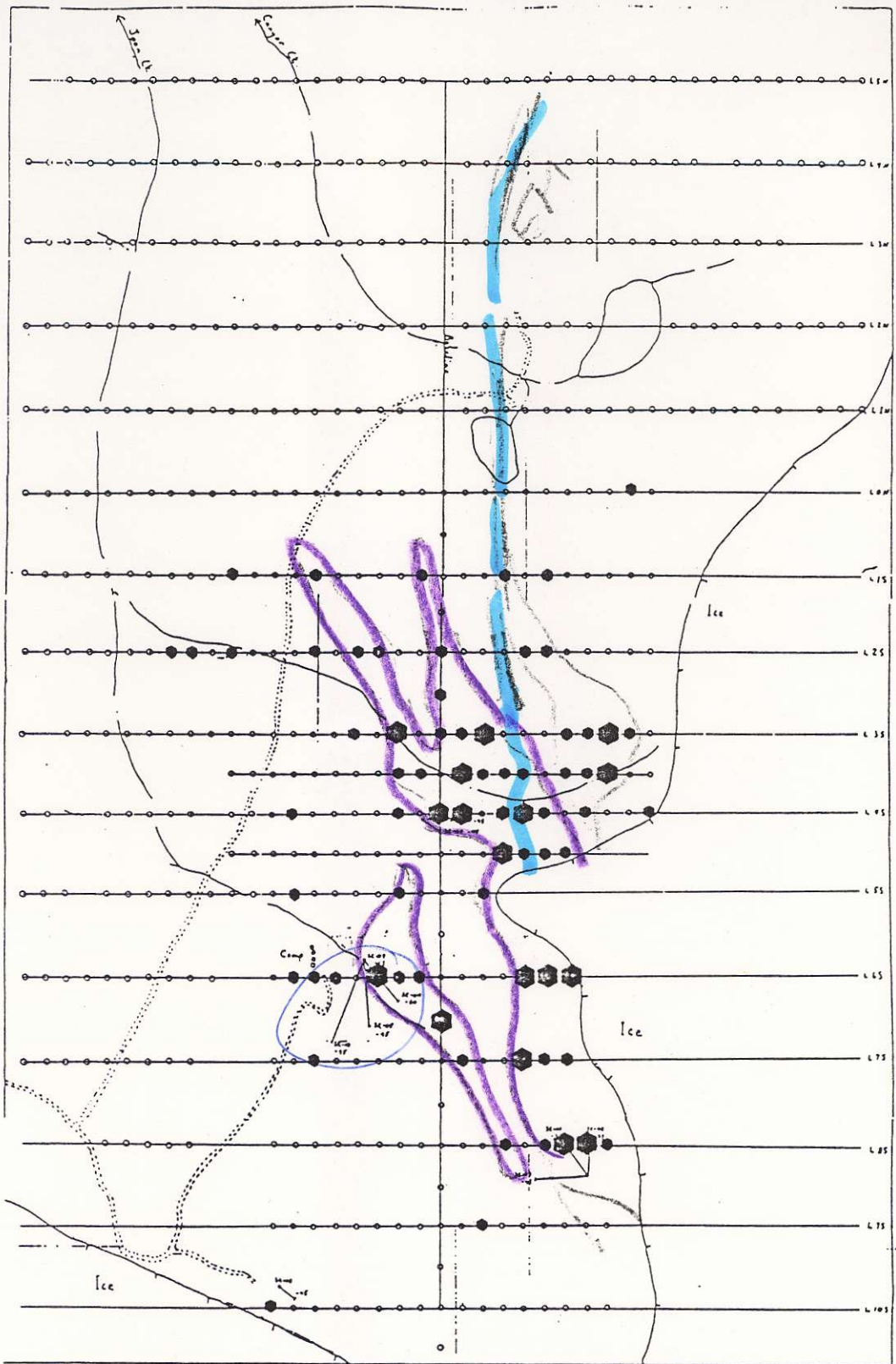
◆ > 5.0 ppm Ag (4.5% of total)



A.K.

Fig. 23

520682 104A/4



SOIL SAMPLE LOCATIONS - SILVER CROWN SHOWING - STRIKE 1,2,3 L.G.M. CLAIMS

Navarre Resources Corp. - Sept., 1970



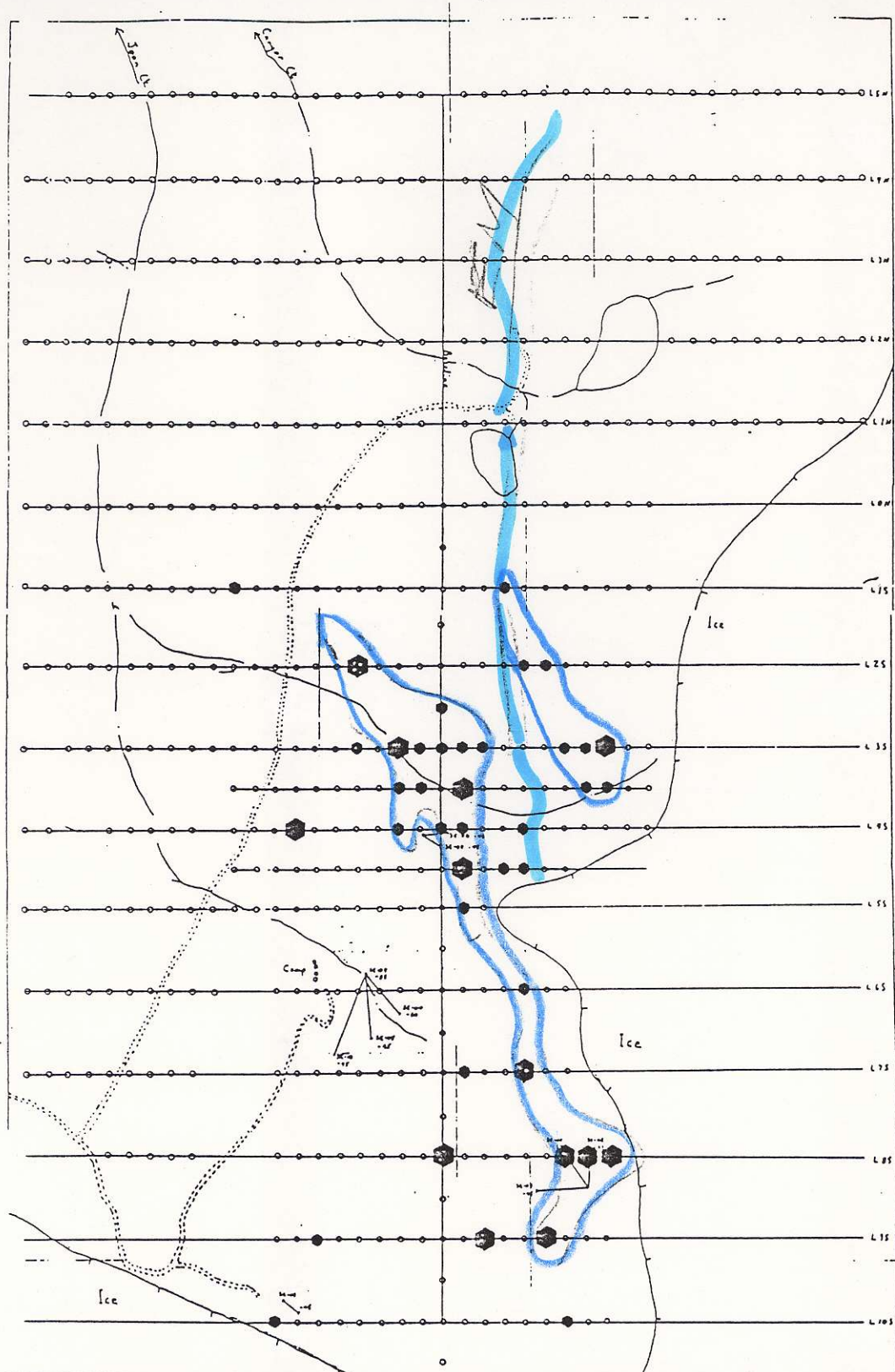
Scale 1:2,500

- Legend
- 1988 soil sample (Arma Labs, Vancouver)
 - 1970 soil sample (Scanlon Labs, Annapolis)
 - Road
 - Drained drill hole

- 500-1000 ppm Zn (10 % of total)
- >1000 ppm Zn (3.3% of total)

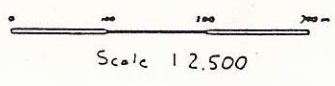
Fig. 22

A.K.



SOIL SAMPLE LOCATIONS - SILVER CROWN SHOWING - STRIKE 1,2,3 L.G.M. CLAIMS

Navarre Resources Corp. - Sept., 1990

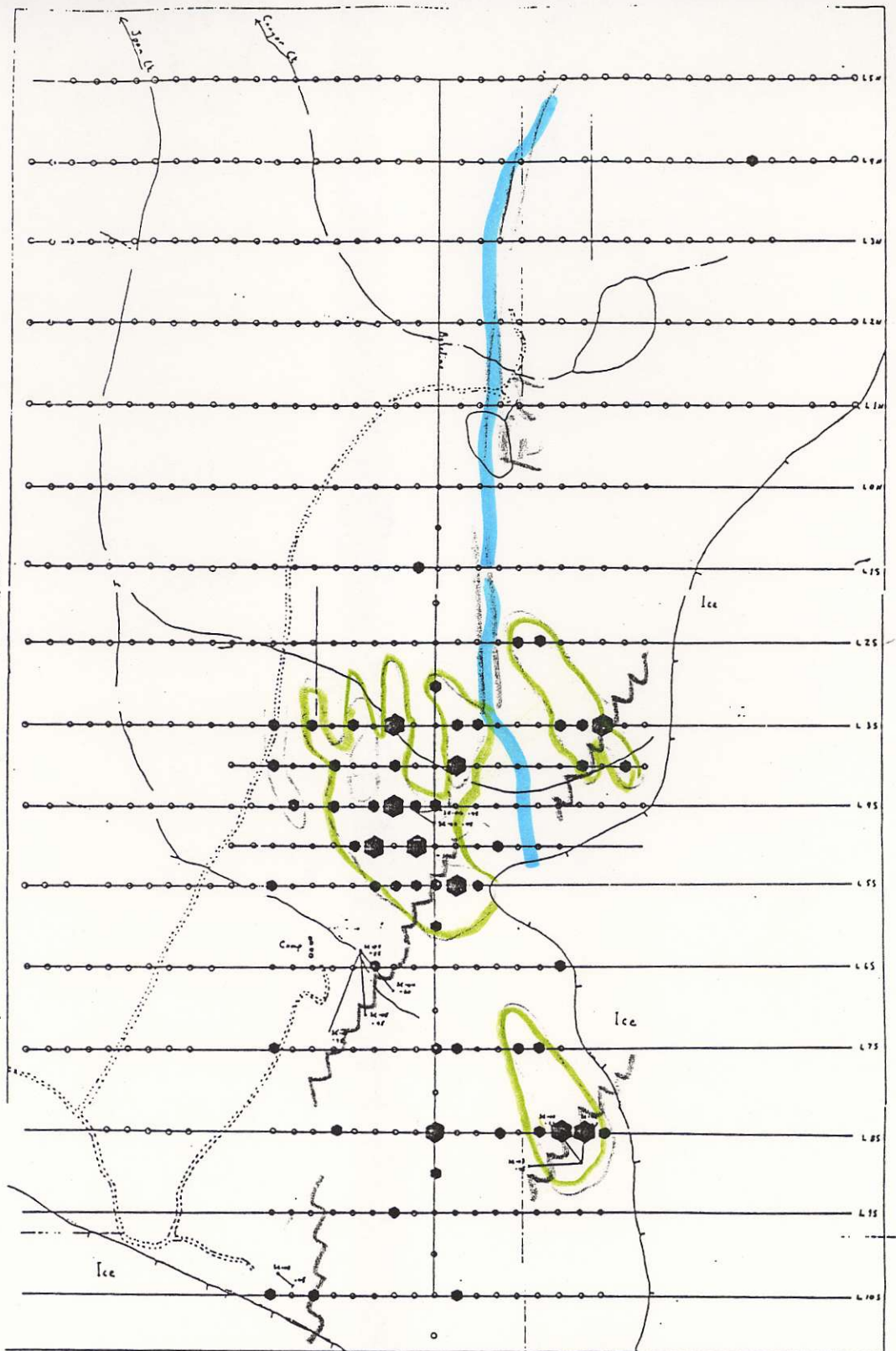


- Legend
- 1988 soil sample (Arma Labs, Vancouver)
 - 1990 soil sample (Geotech Labs, Vancouver)
 - - - Road
 - Dissected A-B hole

- 500-1000 ppm Pb (5.5% of total)
- ⬡ > 1000 ppm Pb (2.5% of total)

Fig. 21

A.K.



SOIL SAMPLE LOCATIONS - SILVER CROWN SHOWING STRIKE 1,2,3,L,G,M CLAIMS

Navarre Resources Corp. Sept., 1970

- Legend
- 1188 soil sample (Armo Labs, Vancouver)
 - 1190 soil sample (Stanford Labs, Knoxville)
 - Road
 - Diamond drill hole

- 100-200 ppm Cu (9.3% of total)
- > 200 ppm Cu (2% of total)

Scale 1:2,500

A.K.

Fig. 20