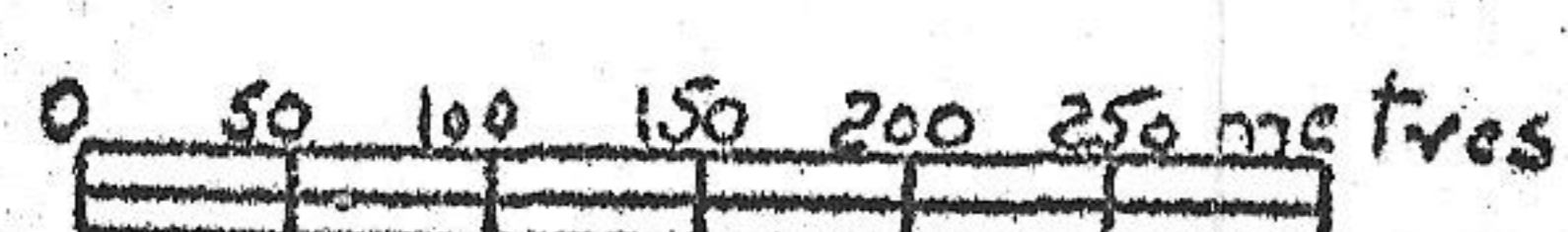



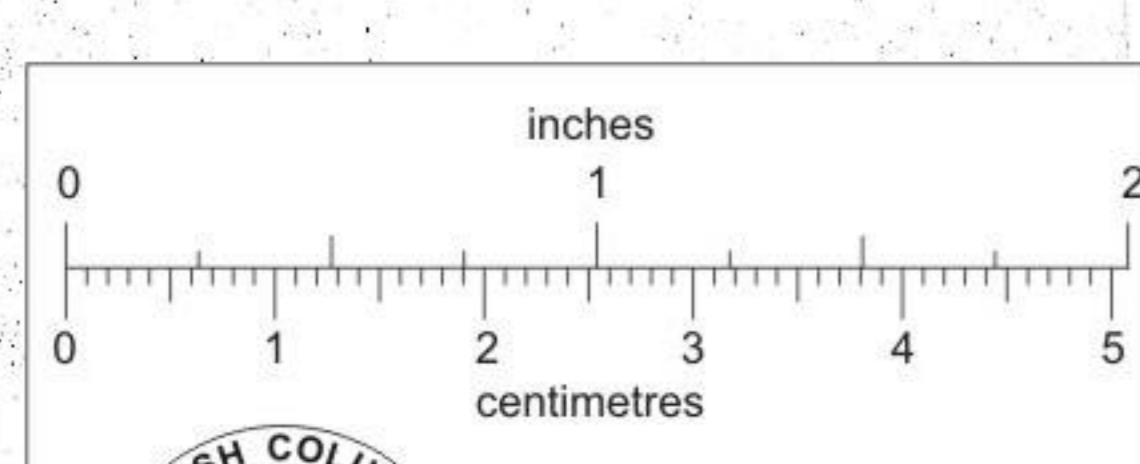
FORESTRY ROAD
 DM10
 TO QUEENSLAND

TO SWIFT RIVER
 DM11

This map - } Zinc



SCALE: 1:5,000



R. TRIFAUX
 EXPLORATIONS
 SOVEREIGN-CREEK
 DO-DO-GROUP
 ORIENTATION SURVEY
 GEOCHEMIC. SOIL SAMPLING
 & RESULTS

FEB-1978. 520556