









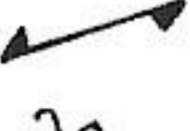




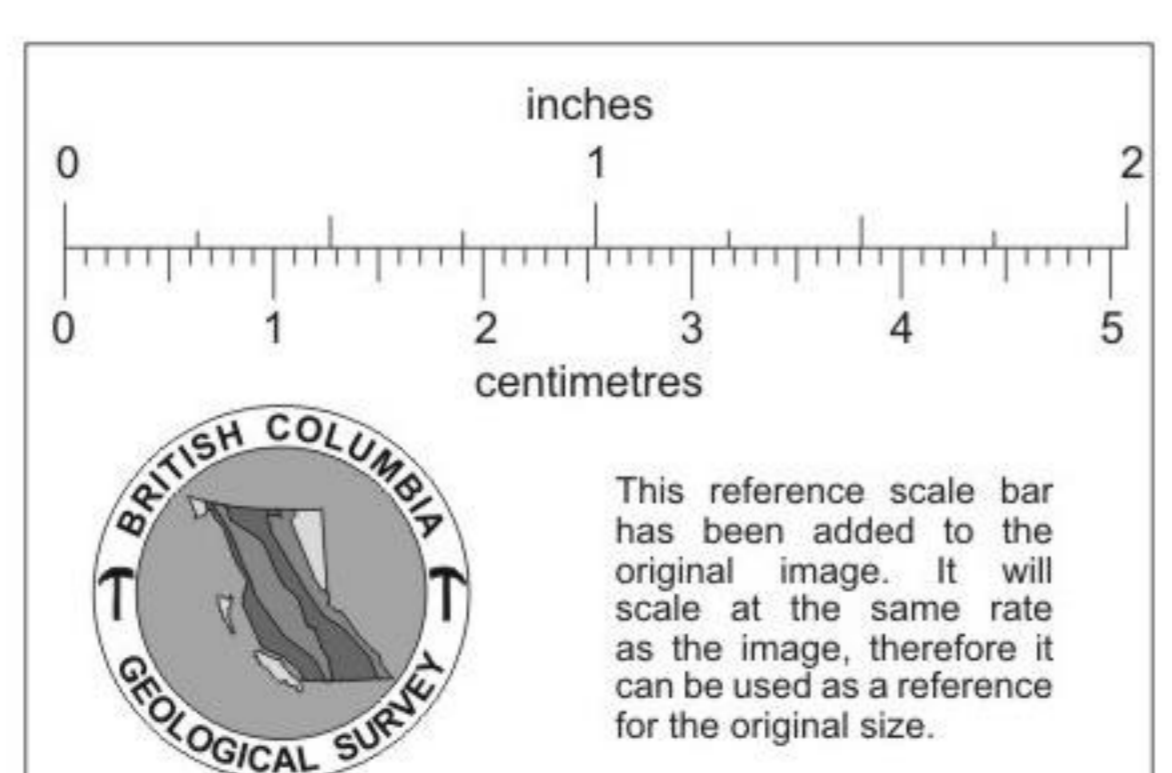


LEGEND


-  ROAD
-  BULLDOZED AREA
-  DIAMOND DRILL HOLE
-  AZIMUTH, PLUNGE, LENGTH KNOWN
-  AZIMUTH KNOWN
-  AZIMUTH, PLUNGE, LENGTH UNKNOWN
-  PREVIOUS PIT OR TRENCH
-  SURVEY MARKER
-  SHAFT
-  CLAIM POST
-  TRENCH
-  QUARTZ
-  CONTACT
-  SHEARED FAULT
-  FAULT



SCALE 1:500
0 10 20 Metres



Handwritten signature

E & B EXPLORATIONS LTD.			
GRANVILLE MOUNTAIN, B.C.			
DUBROVNIK VEIN			
OUTLINE OF WORKINGS			
TO ACCOMPANY REPORT BY: ED. KRUCHKOWSKI			
 CAN-LAKE EXPLORATIONS LTD.	Calgary	SCALE: 1:500	DATE: NOV. 1980
	Alberta	PROJECT NO.: 1103	FIGURE NO.: 5
	N.T.S.: 82E/1	DRAWN BY: M. Barclay	