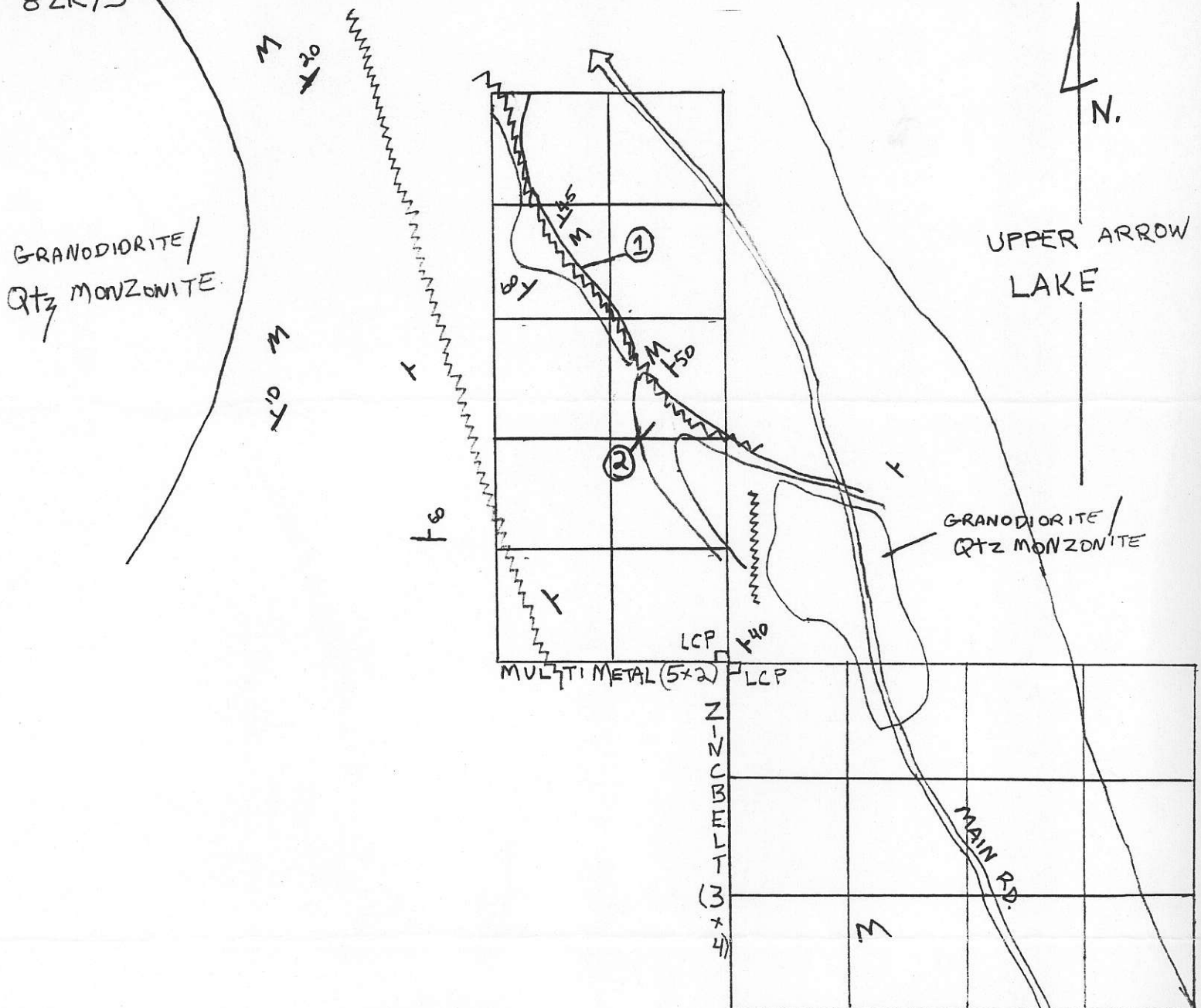
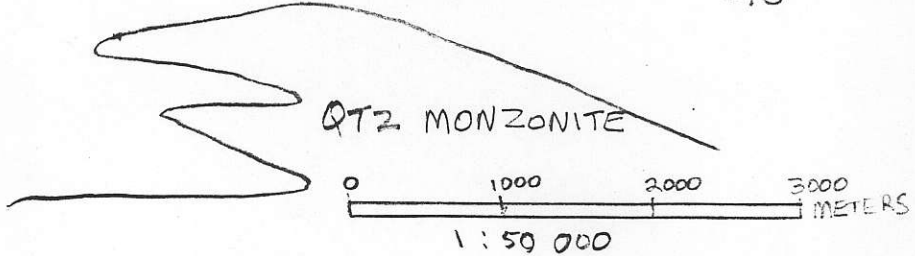
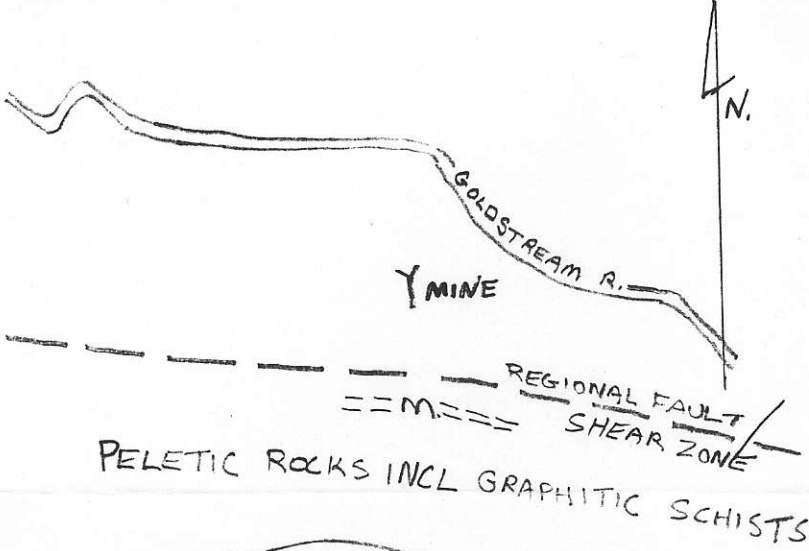


520075
82K/5

ZINC BELT / MULTI METAL CLAIMS (22 UNITS) NAKUSP
SLOCAN M.D. B.C. NTS 82K5W + 82K4W.



COMPARISON GEOLOGY OF GOLDSTREAM MINE NEAR REVELSTOKE B.C.



FROM GEOLOGY OF THE GOLDSTREAM R.
DOWNIE CREEK AREA S.E. B.C.
PRELIMINARY MAP 25 R.L. BROWN,
T. HÖY, L. LANE,

1:25 000
1 cm = 250 M. ARROW PARK FERRY 19

MARBLE OUTCROP 2001
WIDE. STRIKE N 50
DIP 45° NE

- ① ② ANOMALOUS AREAS Zn 300-300 PPM A.R. 18915
- ~~~~~ COLUMBIA R. FAULT AND SHEAR ZONES
- ARGILLITES AND SILTSTONES TO E OF FAULT
- QUARTZ SERICITE SCHIST / GNIES.
- MARBLE AMPHIBOLITE TO W.
- M = MARBLE.

Mn AT THE GOLDSTREAM DERFS OCCURS IN A Mn-RICH CHERT HORIZON. SOIL AND SEDIMENT SAMPLING ON THE MULTI METAL CLAIM YIELDS ANOMALOUS Mn VALUES INDICATING SIMILARITIES IN THE MINERALIZATION PROCESS