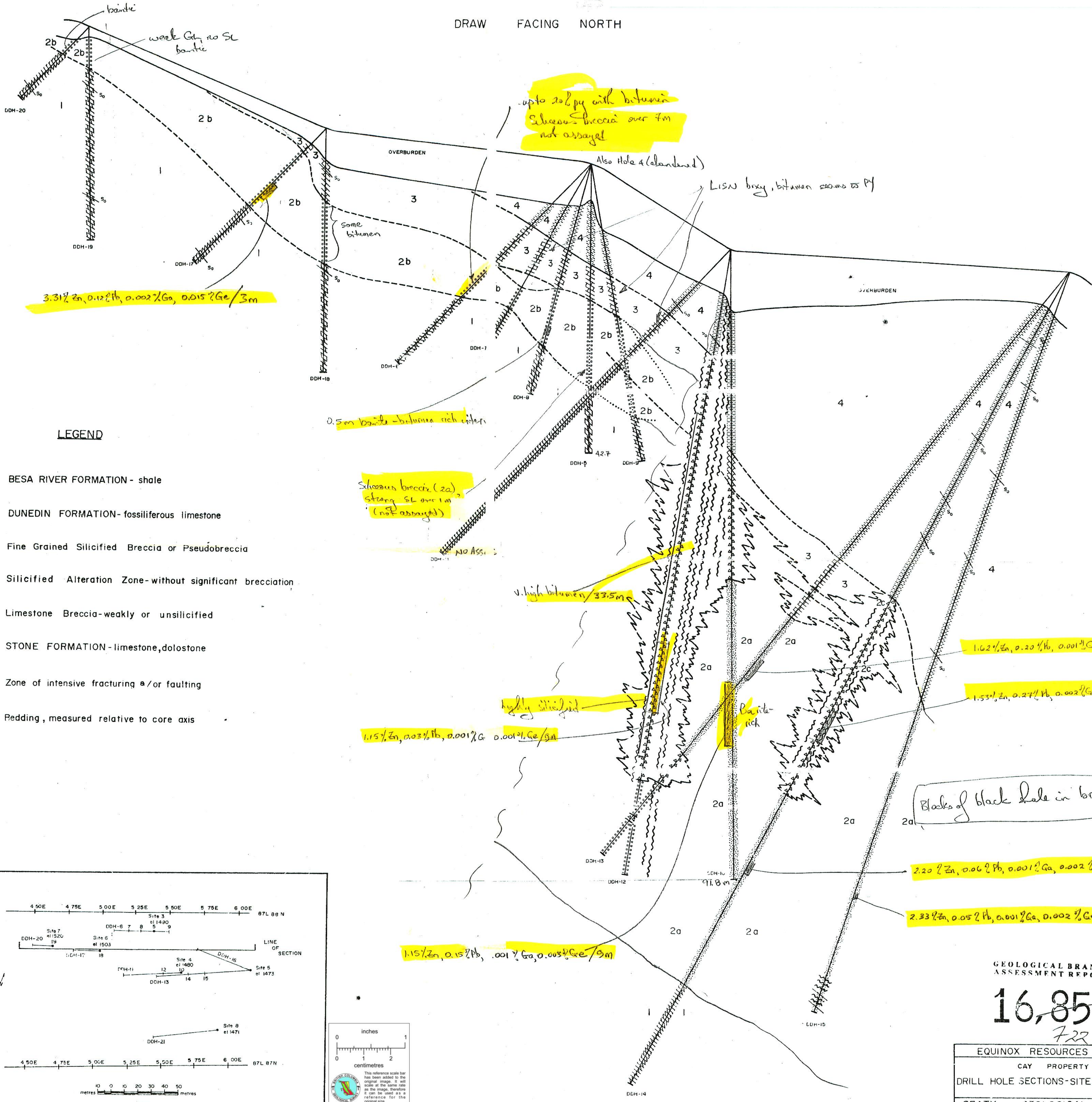

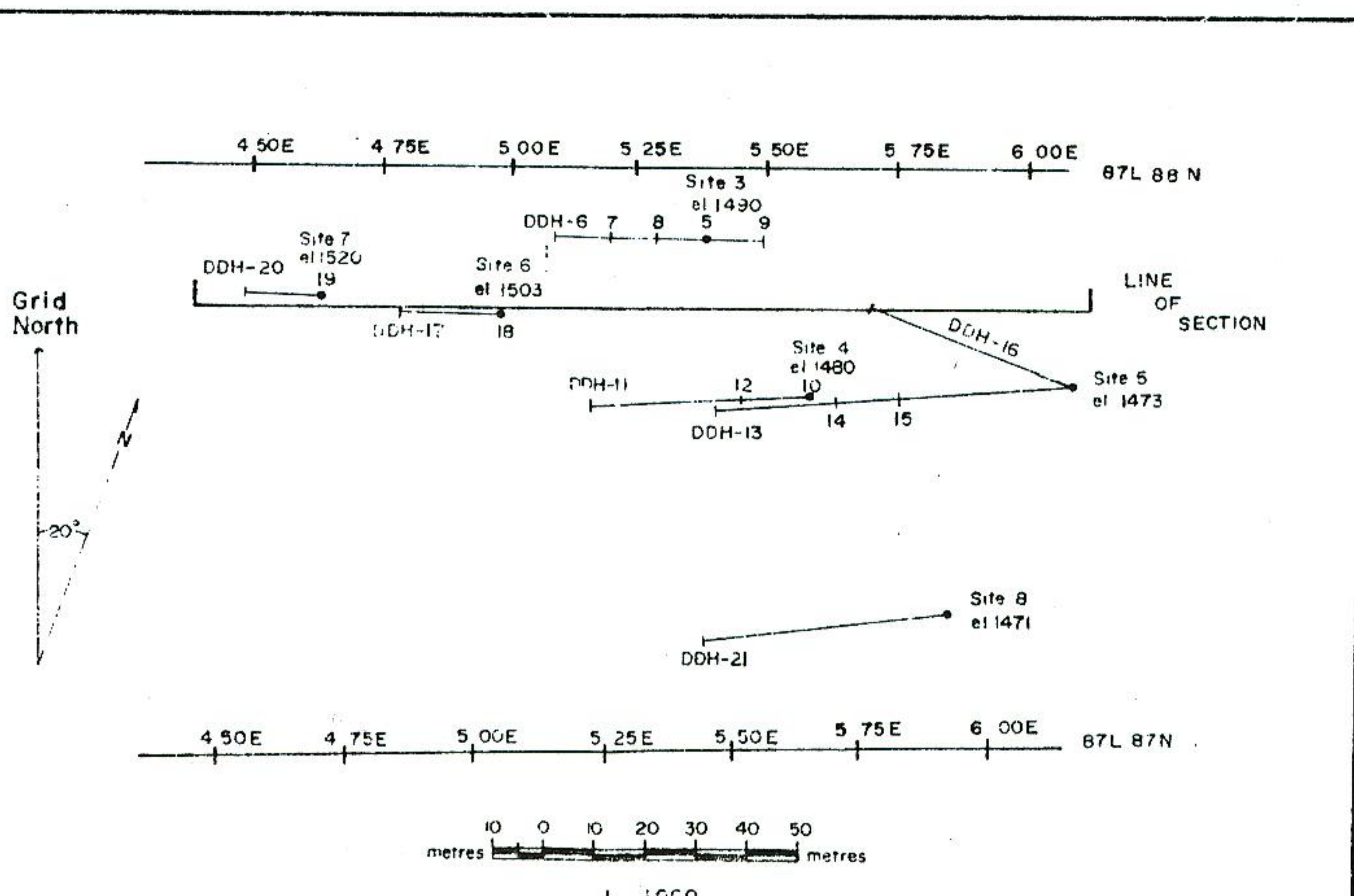


DRAW FACING NORTH



LEGEND

- 4 BESA RIVER FORMATION - shale
- 3 DUNEDIN FORMATION - fossiliferous limestone
- 2a Fine Grained Silicified Breccia or Pseudobreccia
- 2b Silicified Alteration Zone - without significant brecciation
- 2c Limestone Breccia - weakly or unsilicified
- 1 STONE FORMATION - limestone, dolostone
- Zone of intensive fracturing &/or faulting
- Bedding, measured relative to core axis



GEOLOGICAL BRANCH  
ASSESSMENT REPORT

**16,851**  
722

EQUINOX RESOURCES LTD.  
CAY PROPERTY  
DRILL HOLE SECTIONS - SITES 3-8

BEATY GEOLOGICAL LTD.  
SCALE 1:200 DATE DECEMBER, 1987  
DRAWN BY JP, LSM, GR DRAWING NO. FIG 8J

520019

