






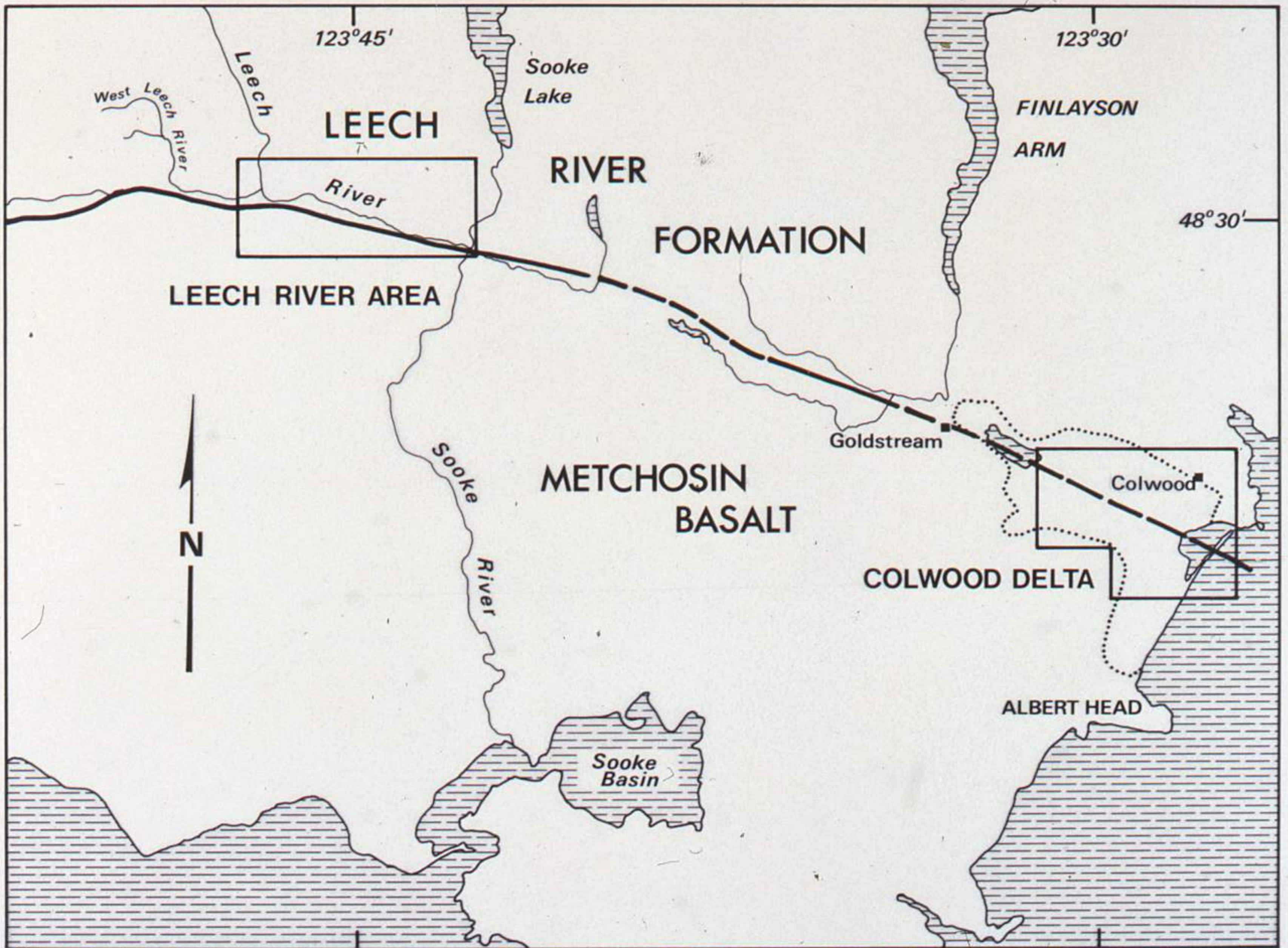
**S**



**N**

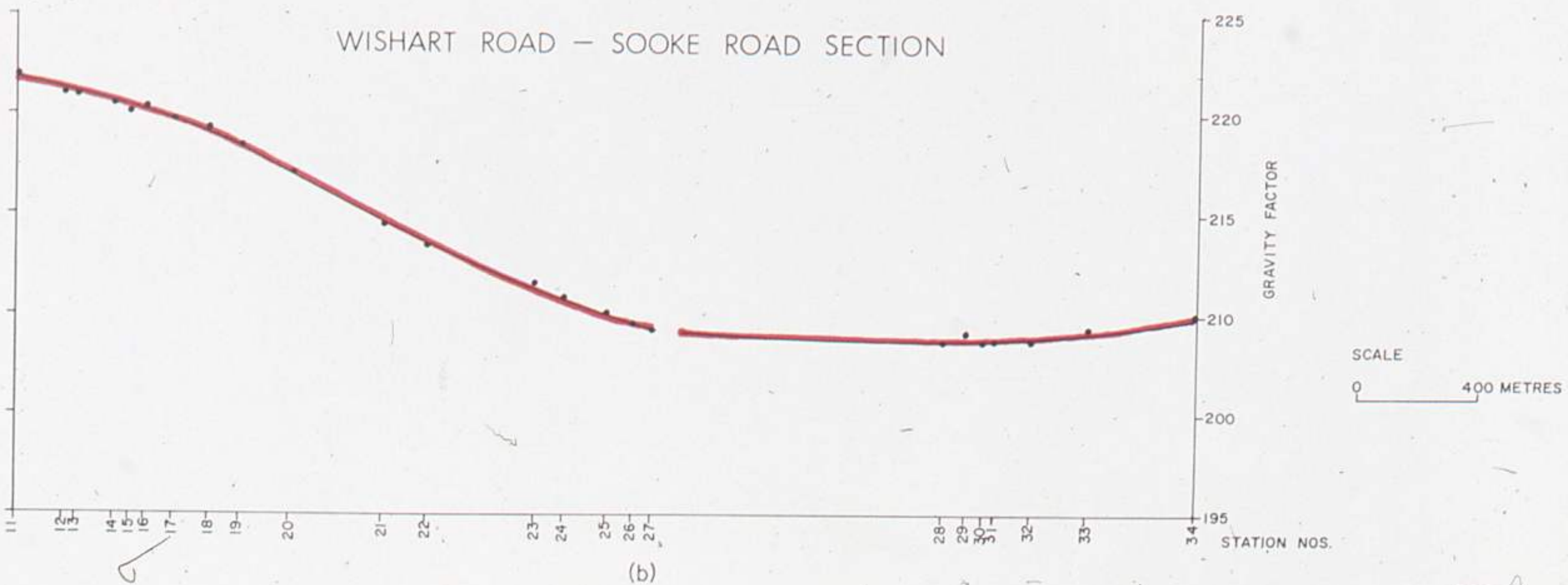
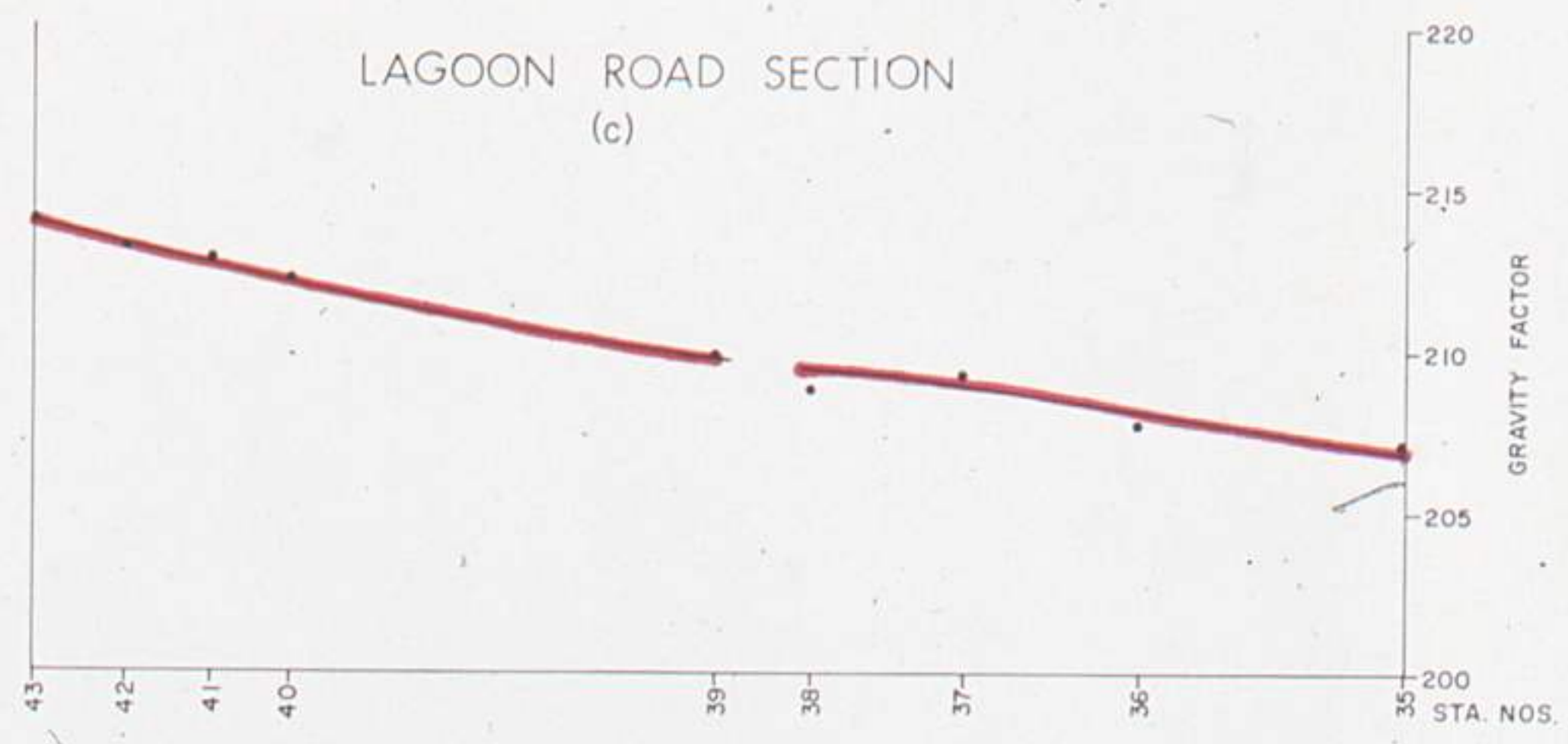
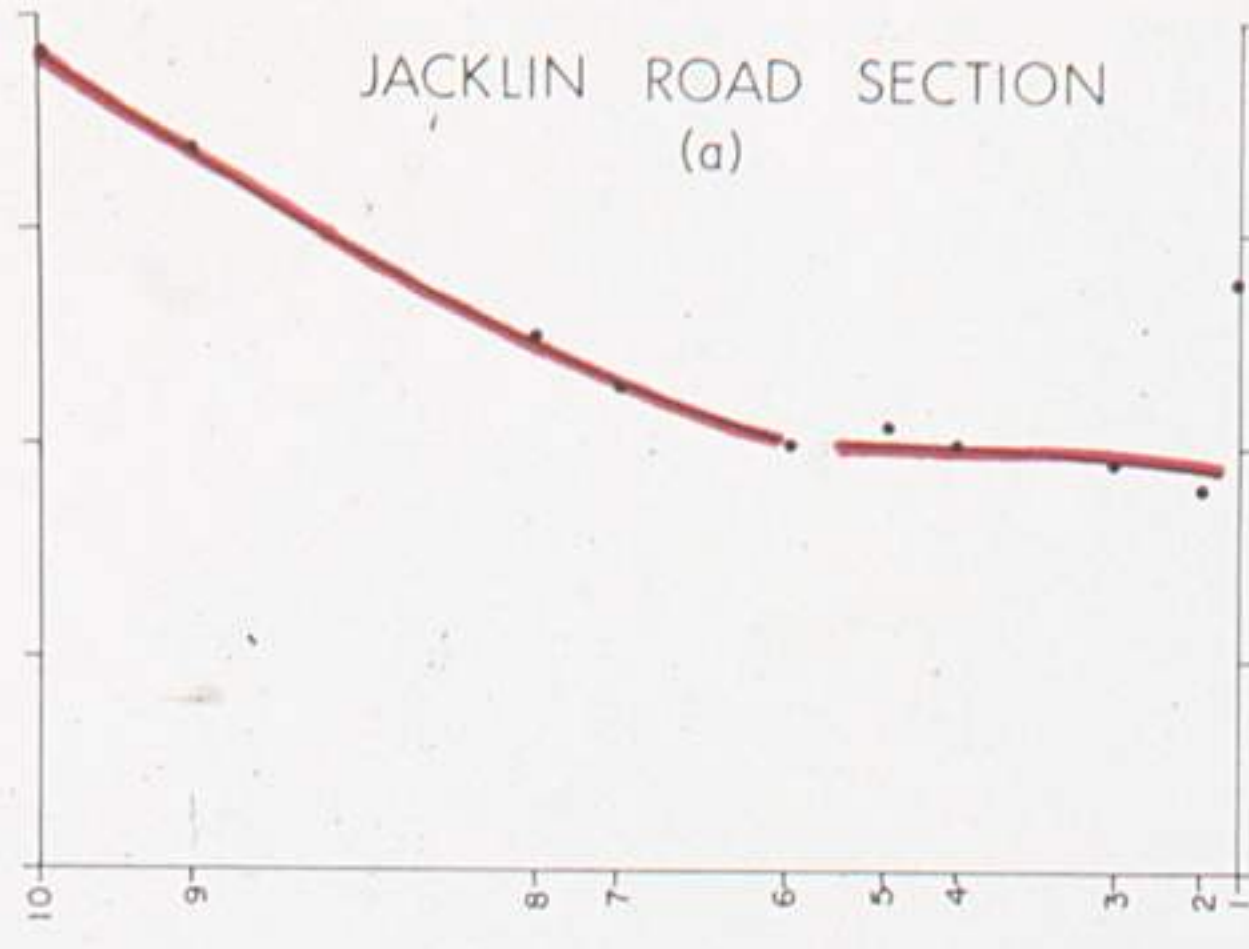
**DRAGFOLDS AND DISRUPTED  
DRAGFOLDS, LEECH RIVER**



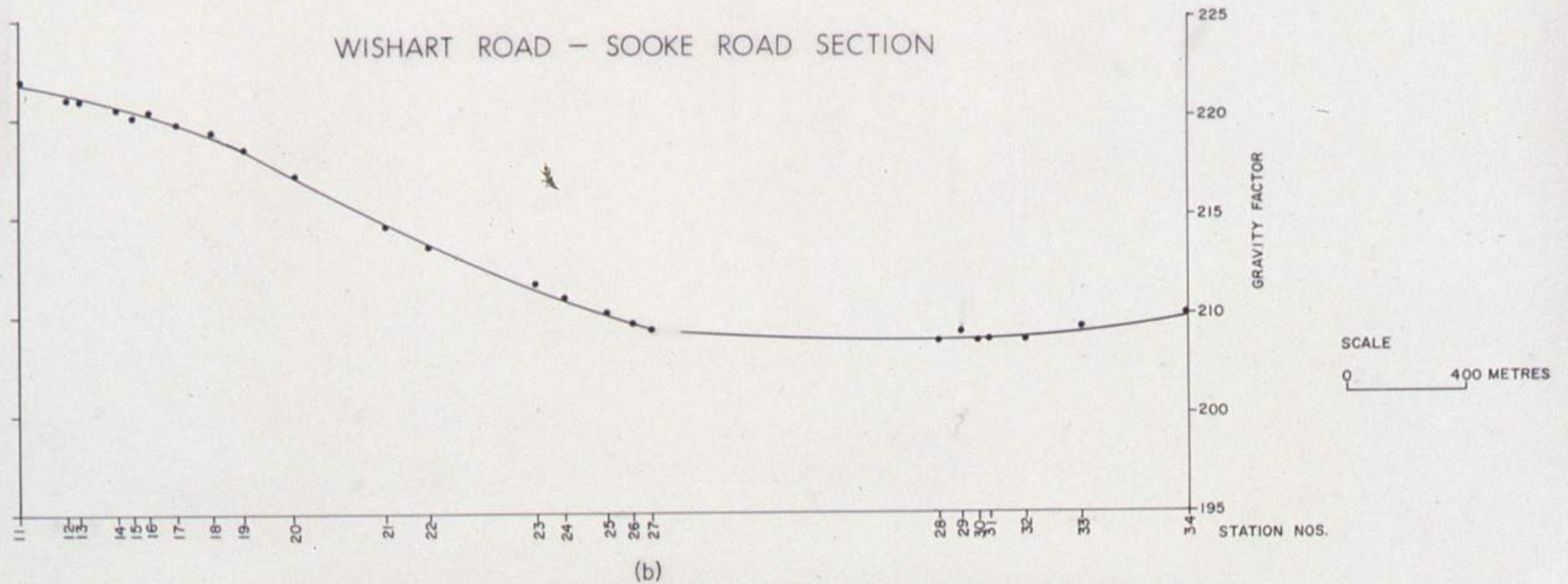
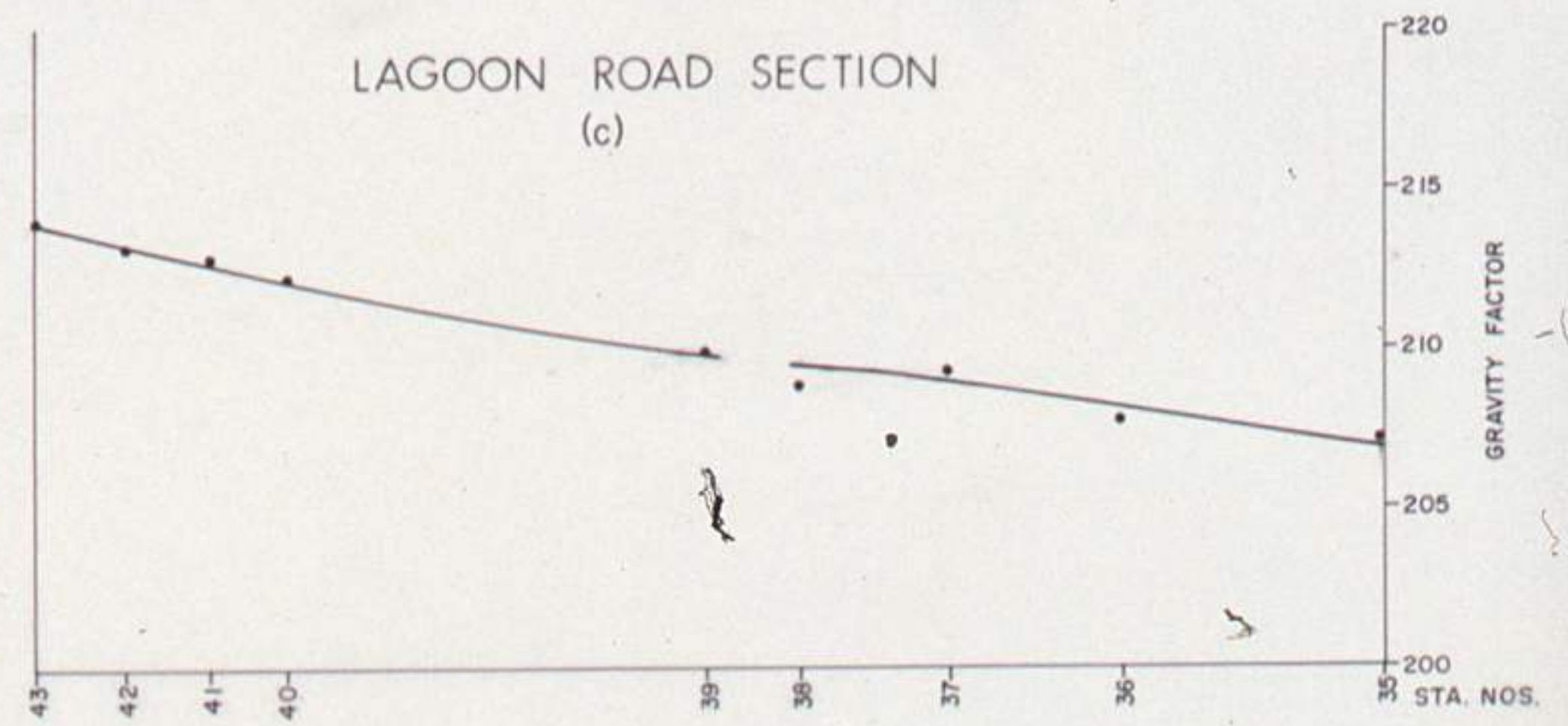
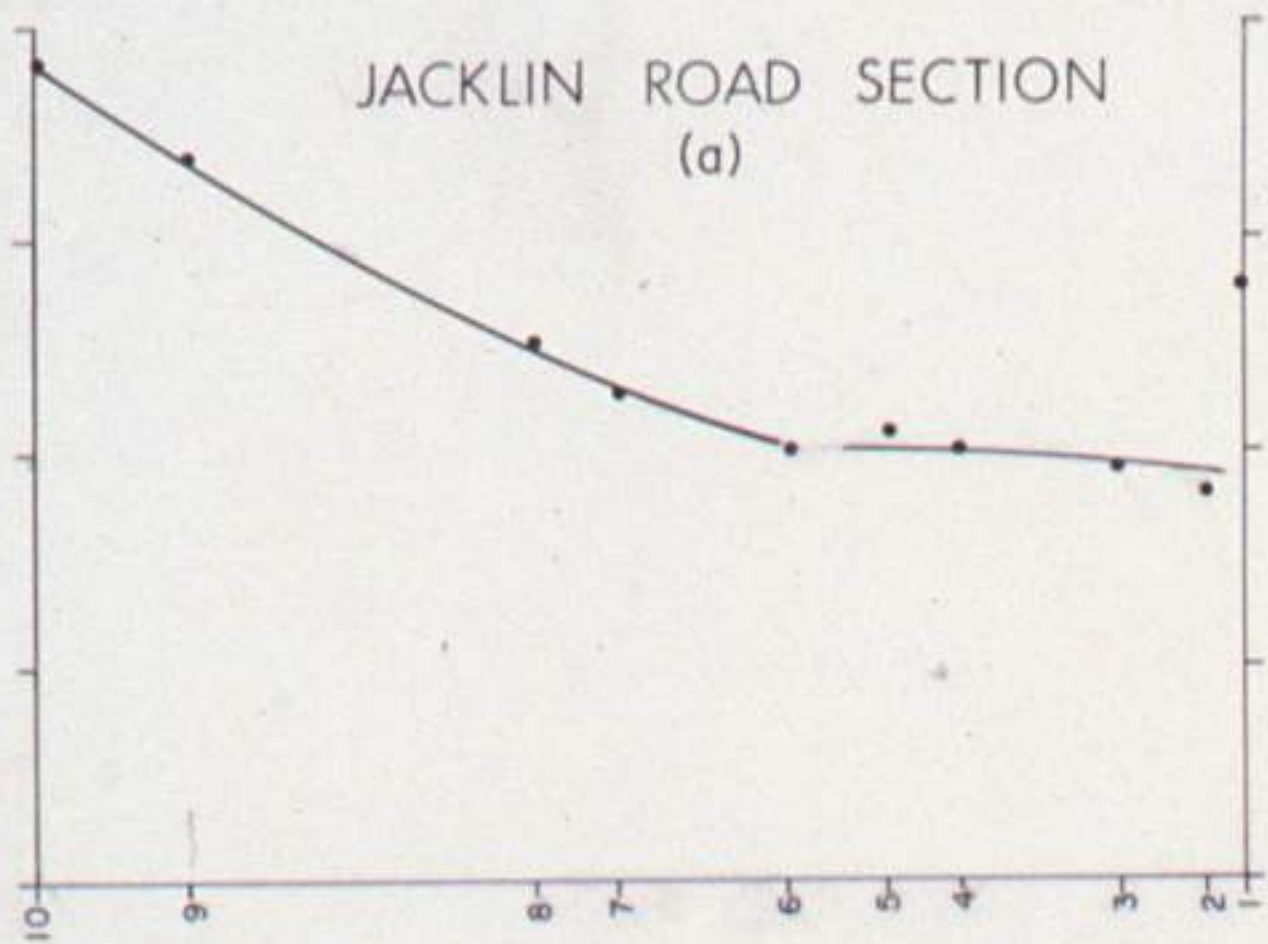




# GRAVITY PROFILES ACROSS THE LEECH RIVER FAULT



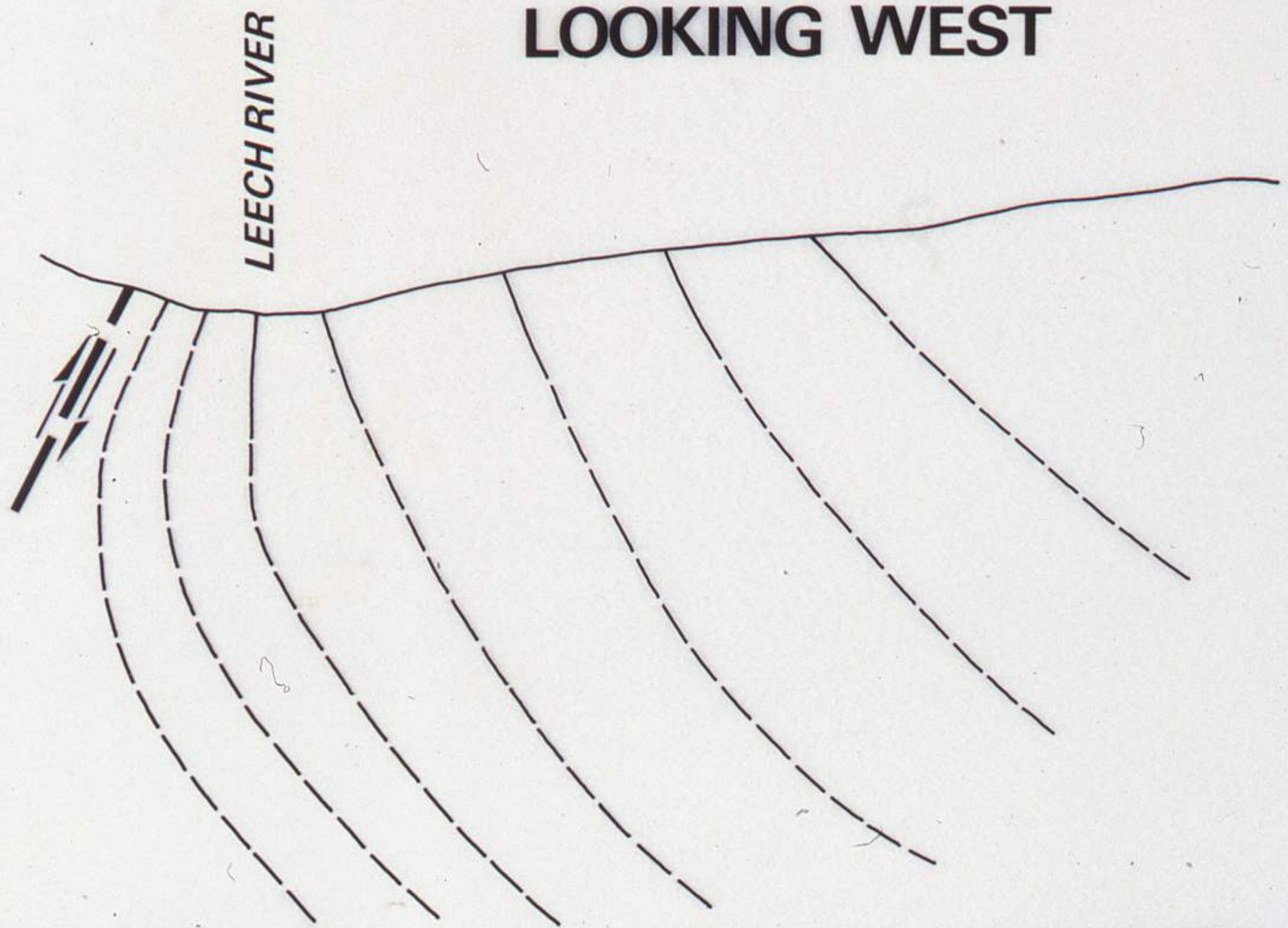






# CROSS-SECTION ALONG MARTINS GULCH LOOKING WEST

METRES  
0 400





# PROJECTED POSITION OF THE LEECH RIVER FAULT

