

021833

ECSTALL RIVER  
REGIONAL  
PROJECT

PROJECT: ECSTALL RIVER  
LOCATION: West Central British Columbia  
South of Prince Rupert  
ACCESS: Helicopter and/or Fixed-wing  
HOLDINGS: 16 claims totalling 297 units, 7425 hectares  
1834 acres  
= 458 Ont. Claims  
JOINT VENTURE  
PARTNERS: Welcome North, Esperanza Exploration,  
Active Mineral Explorations and E & B  
Explorations Inc.

-----  
SYNOPSIS:

*low relief broad valley with access to coast*  
The Ecstall River belt of mid-Paleozoic metasedimentary and volcanic rocks is one of a number of roof remnants present as narrow, elongate, steeply dipping belts within the Coast Intrusions. Three (3) such remnants including the Ecstall River, Anyox and Britannia contained several million tonnes of volcanogenic massive sulphide ore with important copper and zinc content and minor values in silver and gold. ?

The Ecstall River remnant is approximately 40 miles long and within it, four massive sulphide deposits have been discovered to date. The largest is the Kidd Creek Mining's deposit which contains approximately eight million tonnes of pyrite with 2.3% Zn, 0.8% Cu, 0.70 oz./T Ag and 0.02 oz./T Au. *not detected by airborne EM*

*0.7g/t*  
A large block of claims currently held by the above-noted Joint Venture Partners covers similar rocks to Kidd Creek's Ecstall deposit and the somewhat smaller Packsack pyrite deposit held by other interests. In addition, the claims contain the untested Horsefly deposit from which representative samples of massive pyrite assayed 4.5% Zn, 0.3% Cu and 1.5 ox/T Ag.

As a result of the 1981 exploration program, which included airborne geophysics, geochemistry, mapping and prospecting, four target areas, including the Horsefly have been established. *data requested May 28*

Further evaluation of these targets by ground geophysics and geochemistry is required in order to define suitable drill targets. The cost of such a program is estimated at \$ 250,000.00.



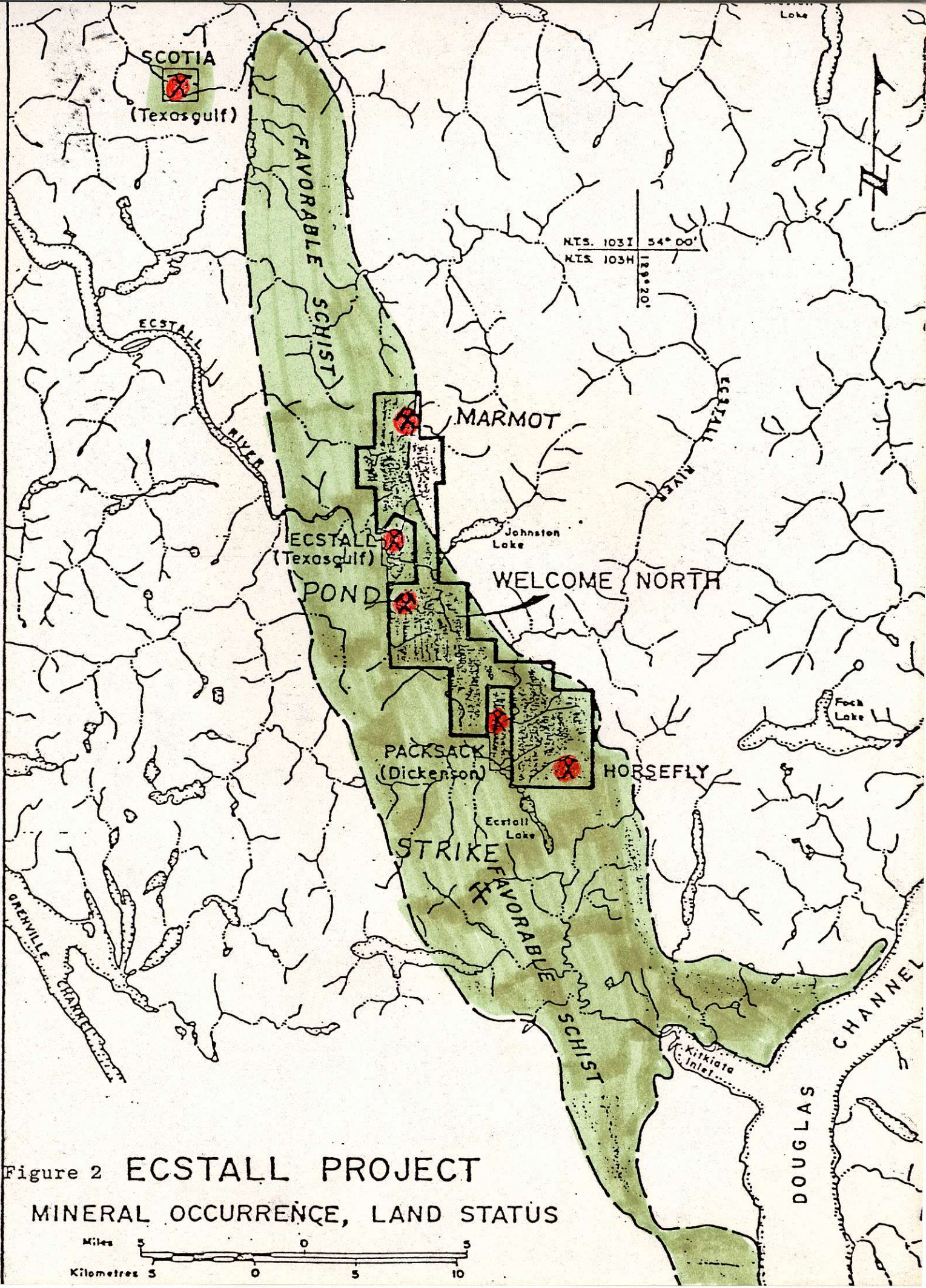
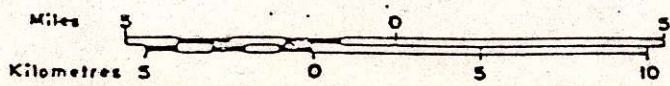
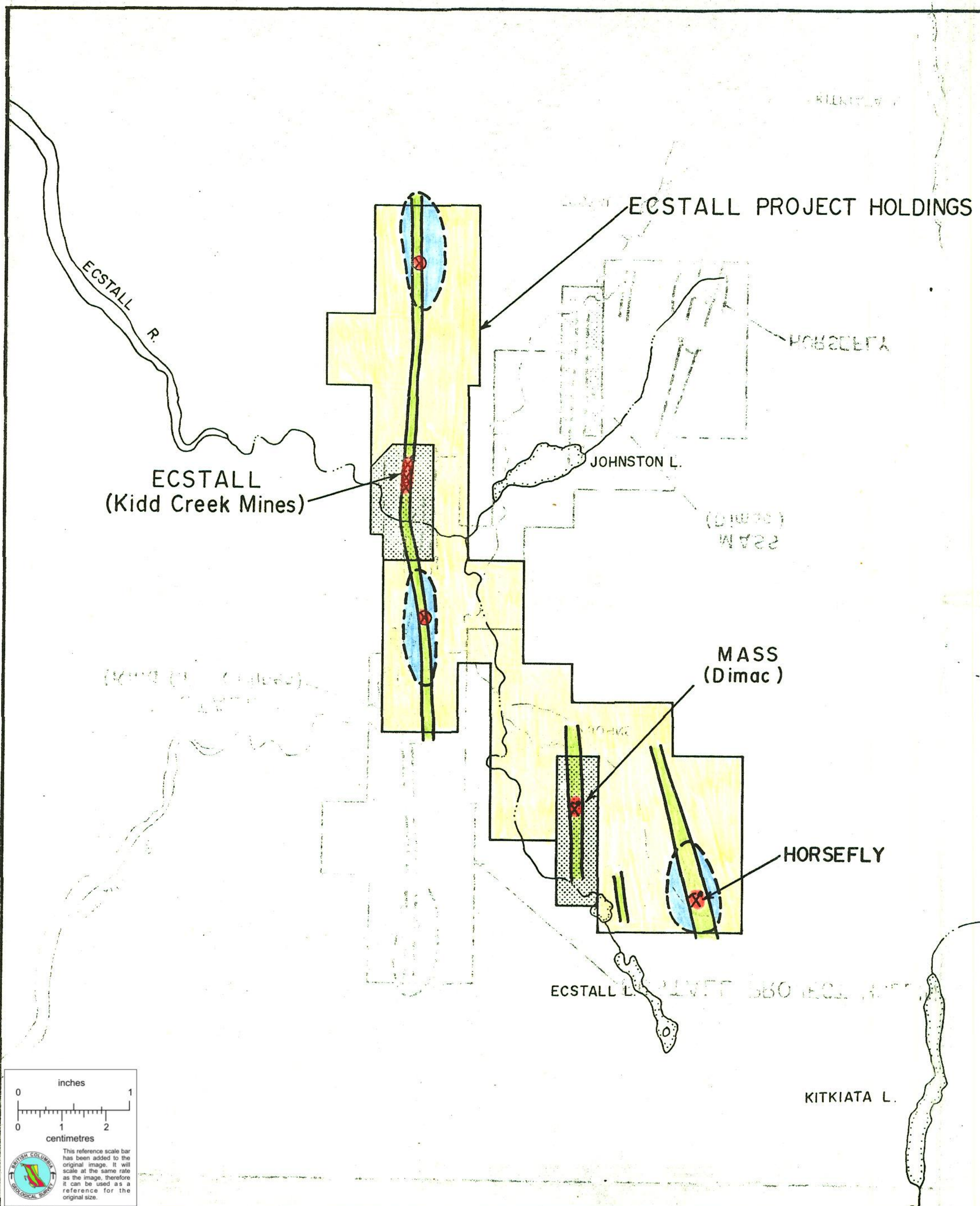
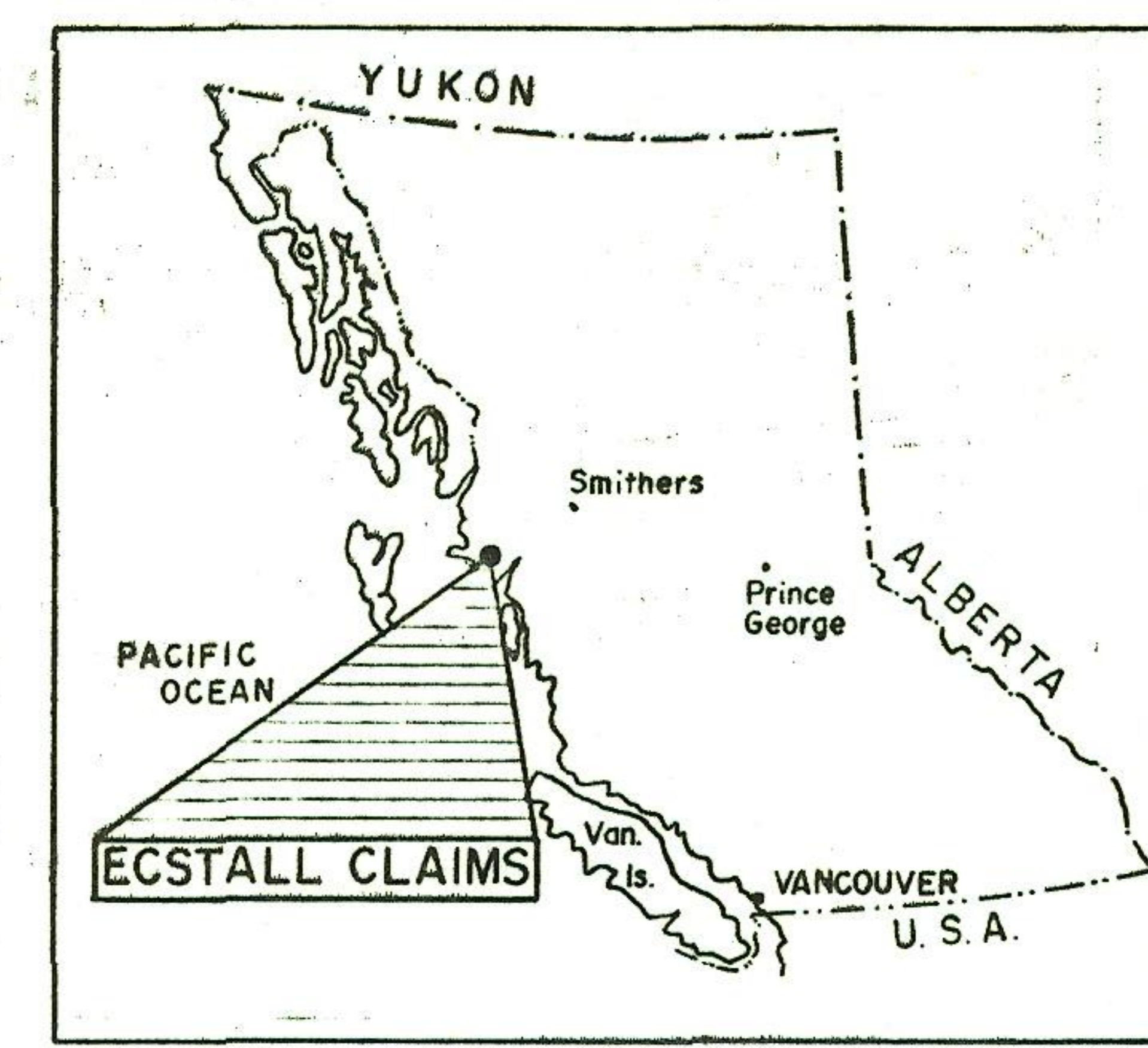


Figure 2 ECSTALL PROJECT  
MINERAL OCCURRENCE, LAND STATUS








- LEGEND**
- ANOMALOUS Cu - Zn AREAS
  - KNOWN MASSIVE SULPHIDE DEPOSIT
  - PYRITIC, QUARTZ - SERICITE SCHIST HORIZON
  - MASSIVE SULPHIDE SHOWING 1981
  - NON ECSTALL PROJECT CLAIMS



103 H / 13E, 14W SKEENA M.D., B.C.



<b>E &amp; B EXPLORATIONS INC.</b> VANCOUVER CANADA		<b>ECSTALL PROJECT</b>			
		<b>COMPILATION PLAN</b>			
DATE	OFFICE	DEPARTMENT	MAP INDEX NO.	SCALE	DRAWING NO.
2/15/82	VAN.			1:125,000	