
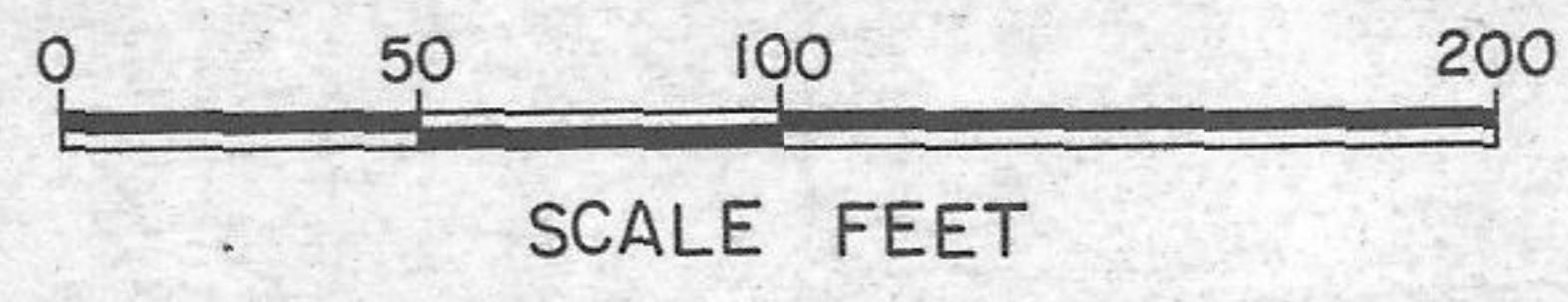





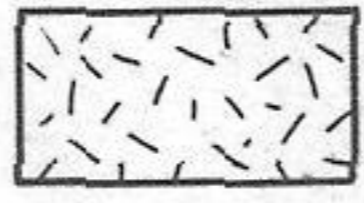
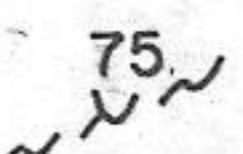
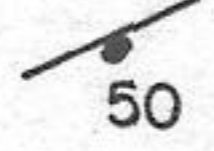

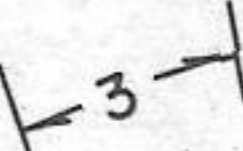
ASSAY RESULTS

	1	2	3	4	5	6	7	8	9	10	11	12	13
Au. oz / ton	tr	tr	tr	tr	tr	tr	tr	tr	0.01	tr	tr	tr	tr
Ag. oz / ton	nil	nil	nil	0.3	0.3	tr	0.1	1.7	1.4	0.1	0.8	3.3	4.0
Cu. %	0.003	0.006	0.003	0.08	0.09	0.40	0.10	0.36	0.68	0.11	0.58	0.96	1.44
width feet	20	20	20	20	20	20	20	20	10	10	25	45	grab



▲  
LEGAL SURVEY PEG  
FOR N.E. CORNER OF LOT  
No. DL 3448

GEOLOGY OF THE WESTGARDE SHOWING  
CHAIN AND COMPASS SURVEY BASE

-  **BASALT**  
MAINLY DARK BROWN AND RUSTED LAVA, LOCALLY AMYGDALOIDAL.
-  **DACITE**  
MAINLY MAROON TUFF BRECCIAS
- SYMBOLS —
-  **75** FAULT ZONE
-  **50** JOINT OR CLEAVAGE ATTITUDE
-  **45°** DIAMOND DRILL HOLE COLLAR, ATTITUDE
-  **3** SAMPLING INTERVAL

