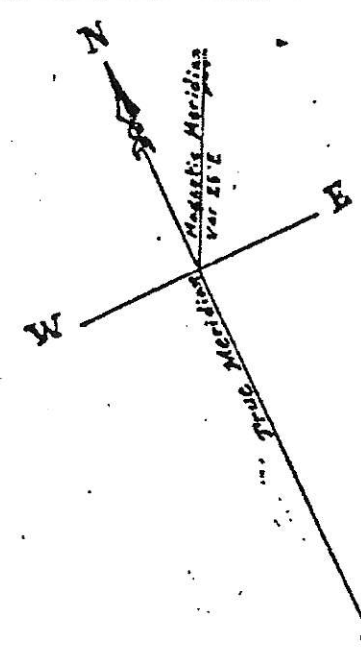
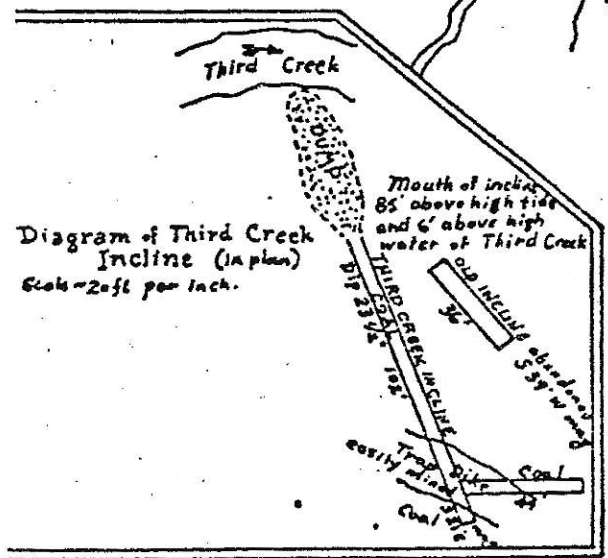


Third Creek Incline. Old Incline abandoned.



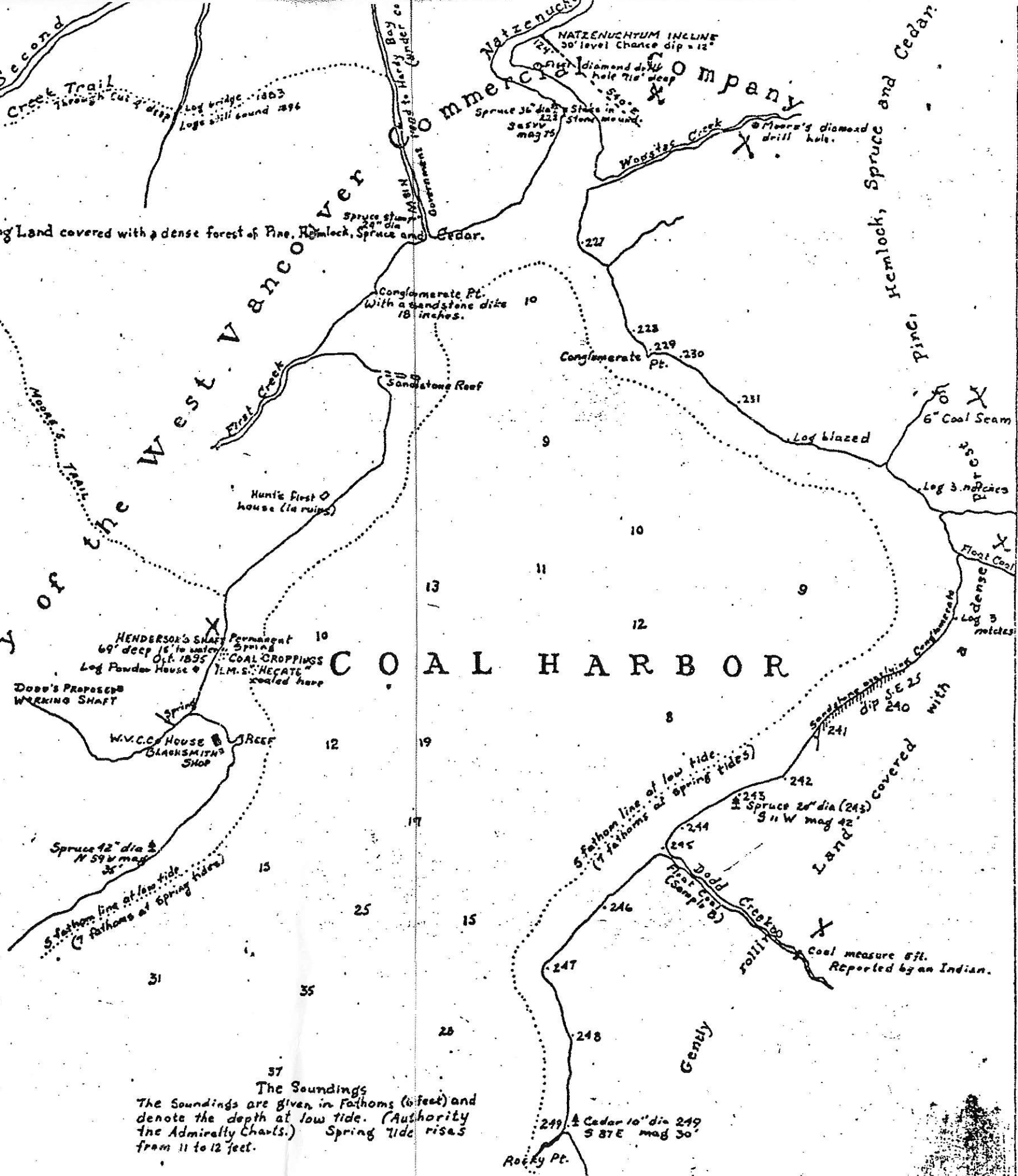
MAP OF COAL HARBOR
Quatsino Sound Vancouver Island B. C.

Scale
0 500 1000 1500 2000

Surveyed and drawn in October 1896 by
G. F. Allard, C. E.

Property of the West Vancouver Commercial & Company

COAL HARBOR



37
The Soundings
The Soundings are given in fathoms (6 feet) and denote the depth at low tide. (Authority The Admiralty Charts.) Spring tide rises from 11 to 12 feet.