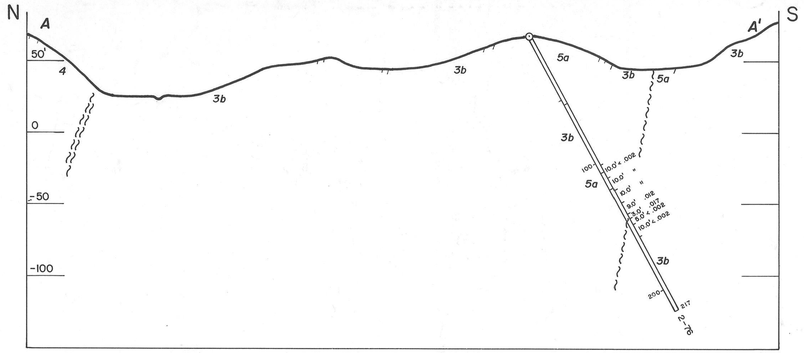

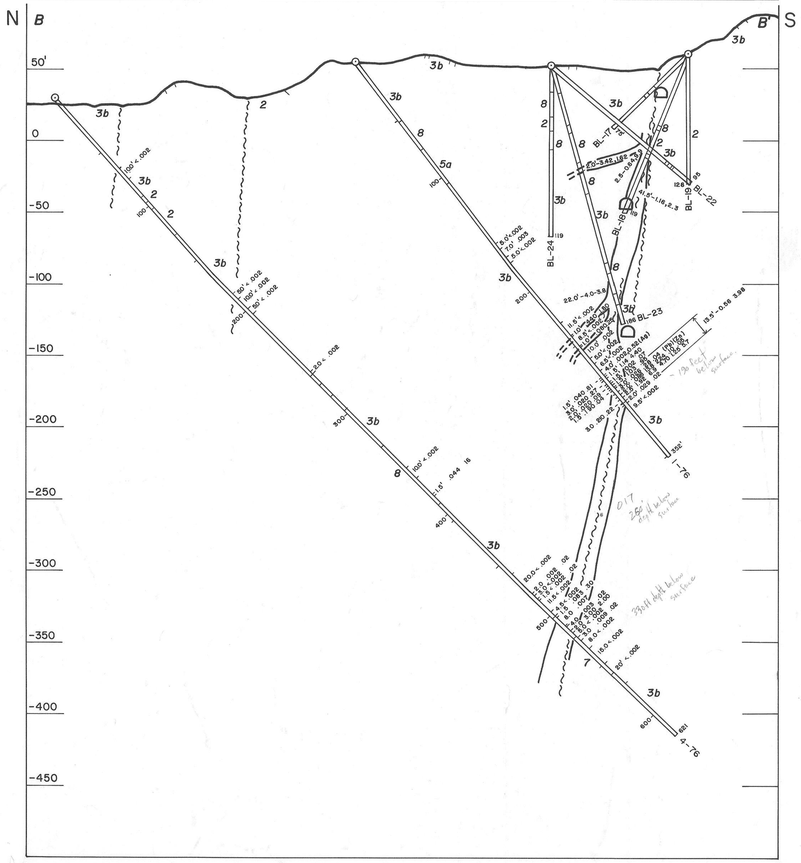

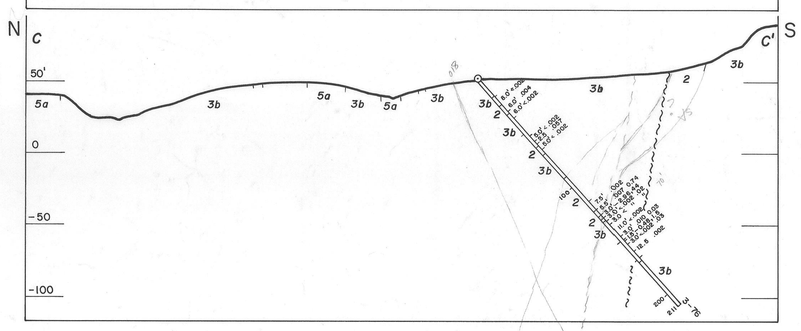



LEGEND

- 4 — DIORITE BRECCIA
- 3b — GRANODIORITE
- GRANODIORITE (AG I)
- 5a — FELDSPAR PORPHYRY (GRANITE)
- 2 — LIMESTONE
- 1 — GREYWACKE, PELITIC METASEDIMENTS
- 8 — SKARN
- 7 — QUARTZ VEIN
- SULFIDES (pyrite, chalcopyrite, arsenopyrite minor sphalerite, galena)
- ORE ZONE
- ASSAY VALUES – 7.5' – 0.75, 6.86, 2.16 (intercept) (Au), (Ag), (Cu)
- FAULT
- A' — D.D.H SECTION
- DIAMOND DRILL HOLE

LEGEND

- Gr — GRANITE
- Gd — GRANODIORITE
- Sk — SKARN
- Ls — LIMESTONE
- SHEAR & GOUGE
- VEIN & SULFIDE
- ORE ZONE



50 0 50 100 150 Feet

1 inch = 50 feet.

TRADER RESOURCE CORP.

VANCOUVER CANADA

BOB DEPOSIT

GEOLOGICAL CROSS SECTIONS
A-A', B-B', C-C', D-D'

DESCRIPTION OF REVISION	DESIGN	DRAWN	CHECK DWG.	CHECK DESIGN	APPROVAL DIVISION	APPROVAL PROJECT	ISSUED FOR	DATE	REV.	DESCRIPTION OF REVISION

REFERENCE	No.	DWG. No.	REFERENCE	No.	DWG. No.	REFERENCE	No.	DWG. No.
	11			7			3	
	10			6			2	
	9			5			1	
	8			4		SCALE:		

PROJECT: YELLOW GIANT PROJECT

ENG.: TRM ENGINEERING LTD.

DWG. NUMBER: 021295 REV.