

Compiled By The Orthoshop, Calgary Alberta

Control obtained from existing 1:50,000 map sheet

Orthophoto Produced On The Wild OR1

Digital Elevation Data collected on Wild BC1 &

Computer Generated Contours produced using

Contour Interpolation Program (C.I.P.) &

plotted on Wild TAII.

TRADER RESOURCE CORP.

YELLOW GIANT PROJECT

BANKS ISLAND

SCALE 1:5000

CONTOUR INTERVAL 5 METRES

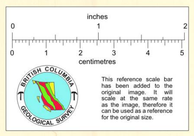

MAP INDEX

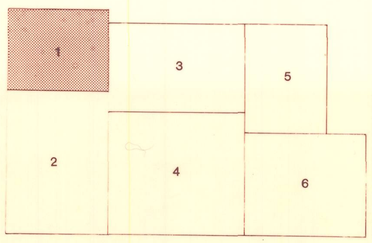

021288