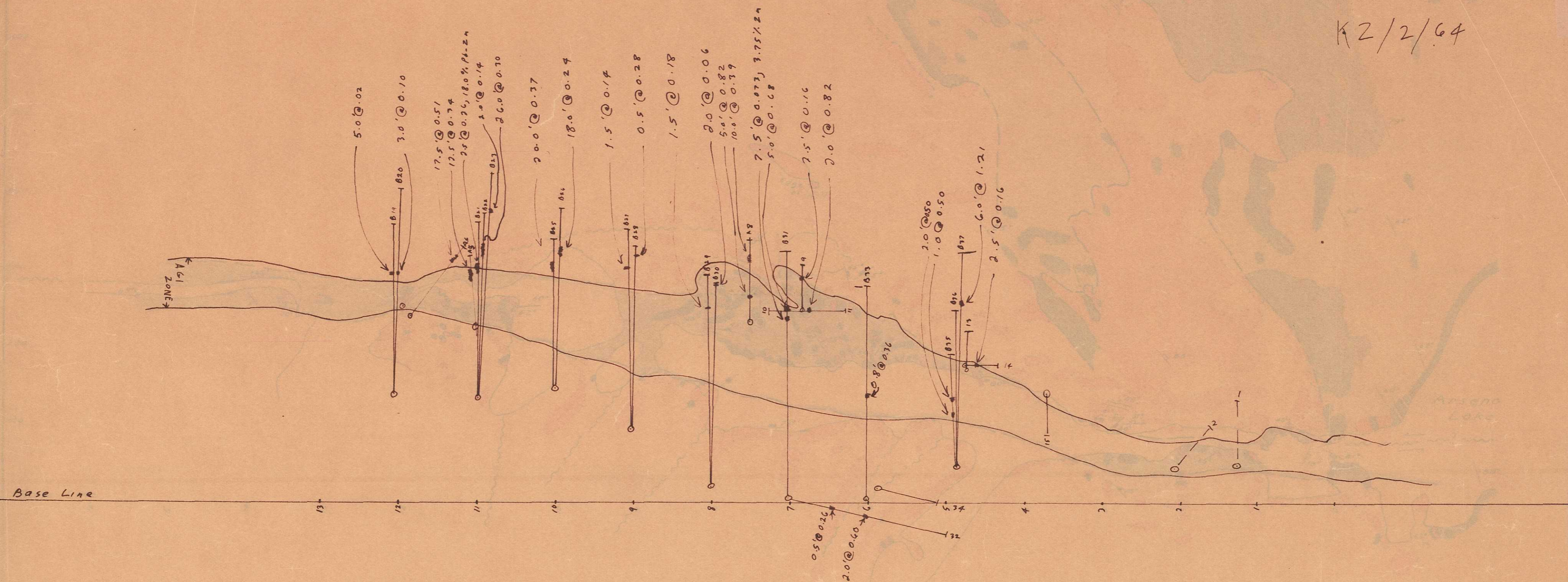


KZ/2/64



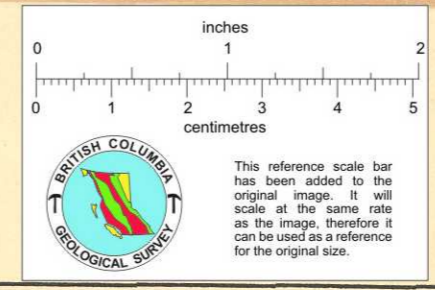
KZ/2/64 OVERLAY -- Drill Holes, Kim Zone, Projected
Values in Oz. Au. unless otherwise noted.

GEOLOGY
 SHOWING LIMITS OF ALTERED GRANITIC ROCK
 SCALE: 1 INCH TO 100 FEET
 DATE: 17 MAR 65 PROPERTY: BANKS IS
 DRAWN BY: D.H. BASED ON SKETCH BY: W.M.

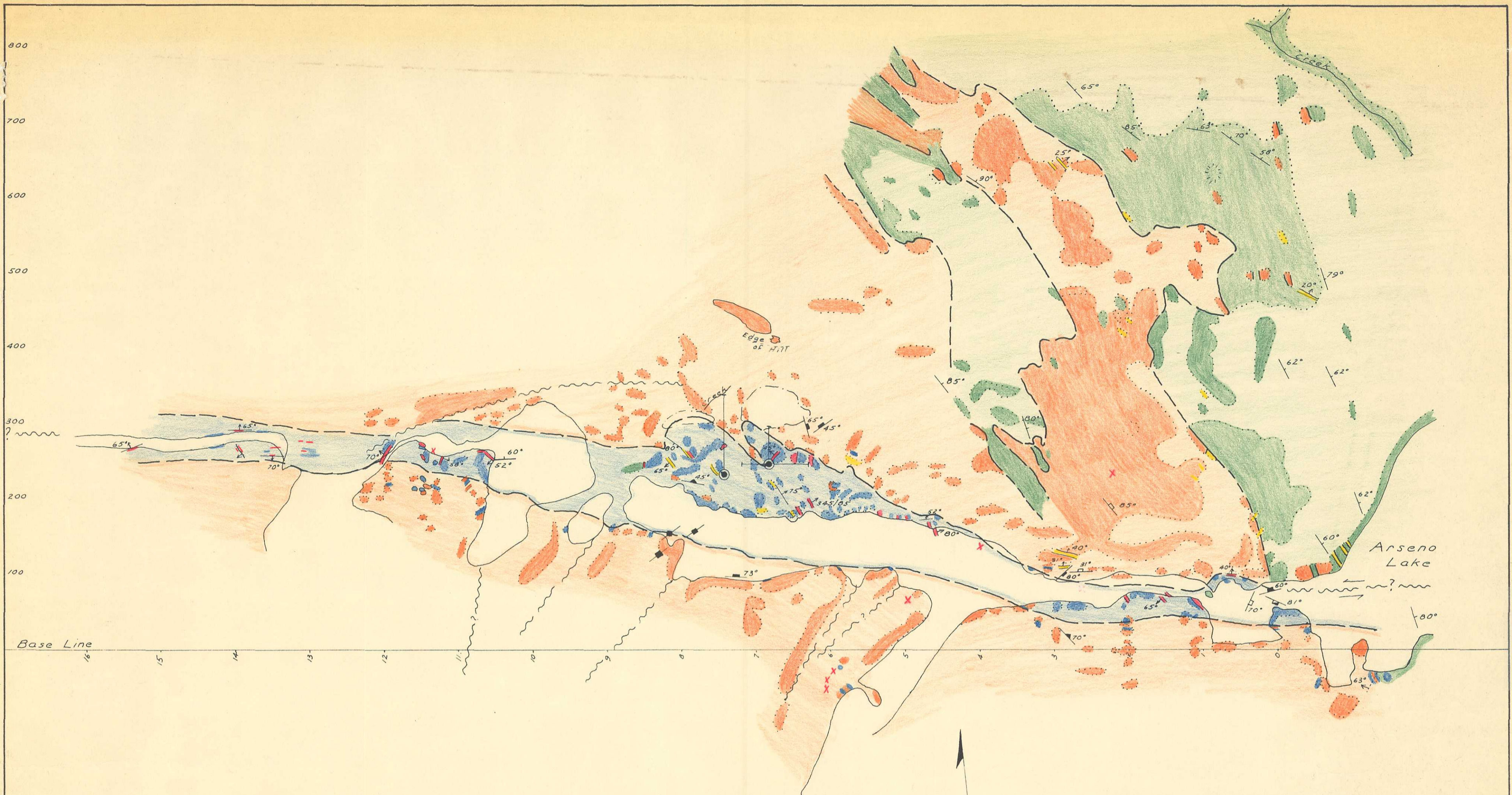
LEGEND

	Granite rock quartz monzonite mafic monzonite quartz gneiss etc
	Altered granitic rock (AG) siliceous sericite muscovite thin banded, contorted mica
	Quartz
	Quartz Sulphide
	Float

021273



MAP No. KZ-1-64
103-G-8



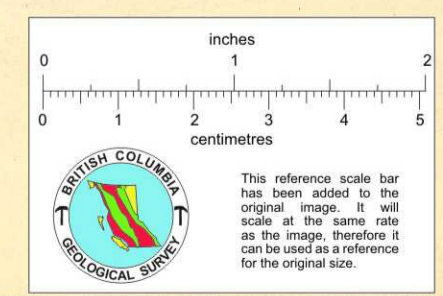

KIM ZONE GEOLOGY

SHOWING LIMITS OF ALTERED GRANITIC
ROCK
SCALE: 1 INCH TO 100 FEET

DATE: 17 MAR 65 PROPERTY: BANKS IS.
DRAWN BY: D.H.H. BASED ON: SKETCH BY U.J.M.

LEGEND

- Granitic rock - quartz monzonite, mafic monzonite, quartz diorite, etc.
- Altered granitic rock, ("AG") siliceous, sericite, bleached, etc.
- Thin banded, contorted metasediments; skarn.
- Quartz
- Quartz Sulphide
- Float



MAP No. KZ-1-64
103-G-8