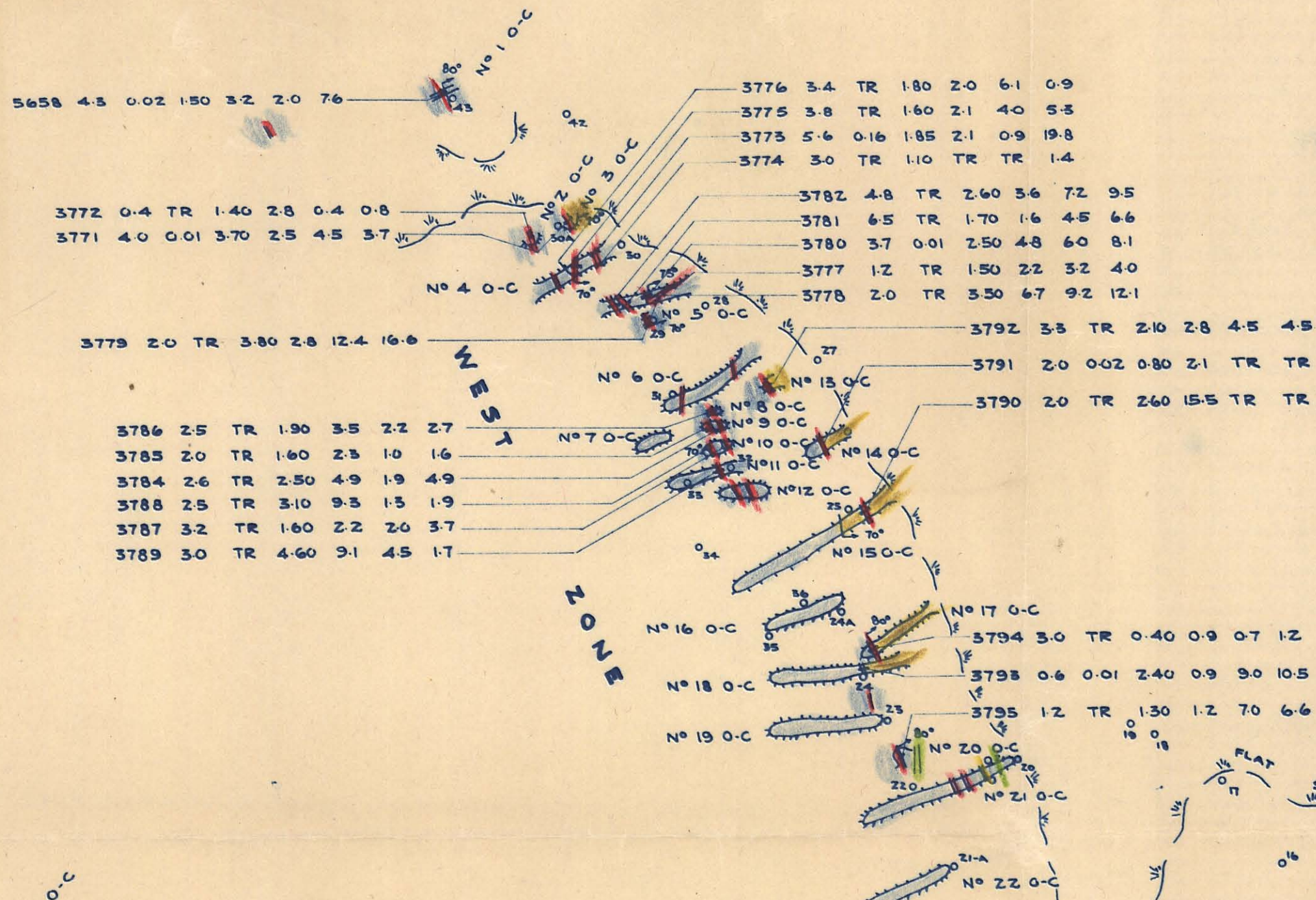
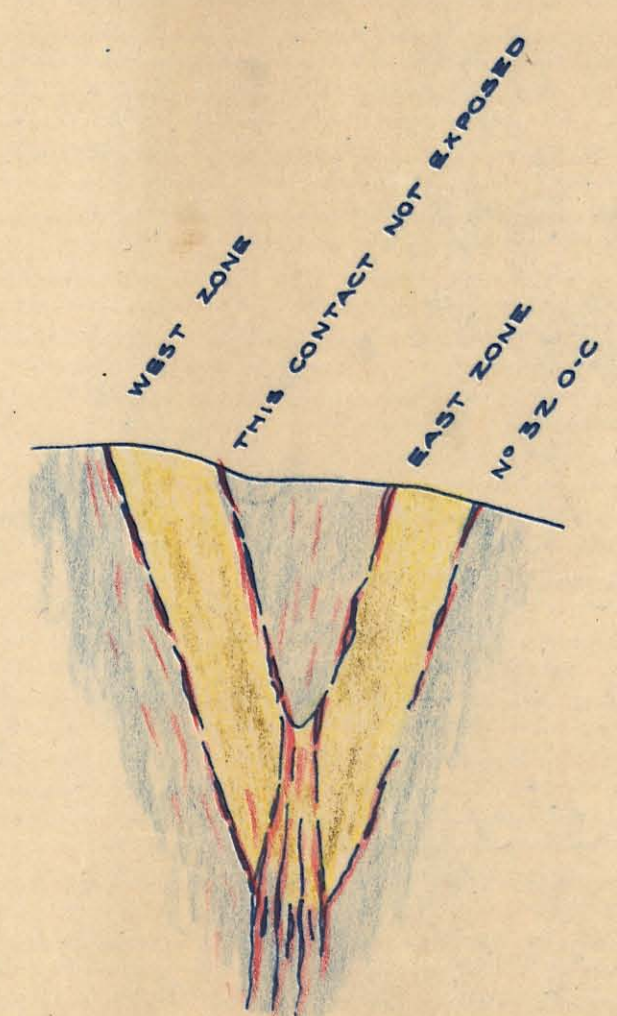


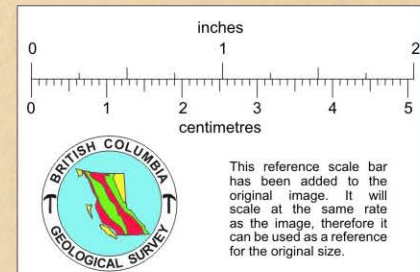
5659 6.0 TR 1.00 1.7 2.1 4.7



ASTRO.



IDEAL SECTION NOT TO SCALE

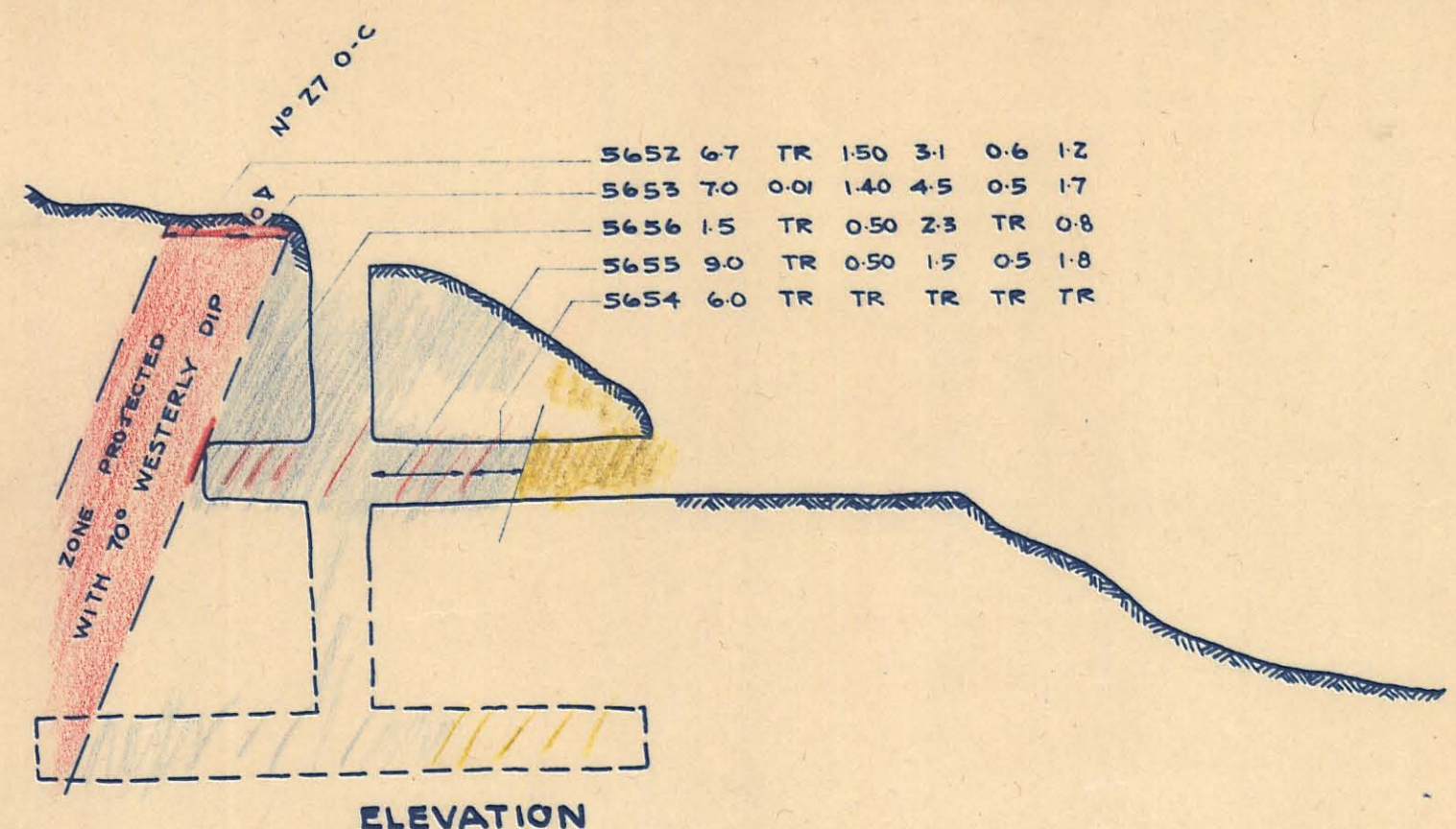


- LEGEND**
- LIME STONE
 - SCHIST
 - FELSITE DYKE
 - MINERALIZATION
- BRUNTON & CHAIN SURVEY

20902
20656

ASSAY SEQUENCE
SAMPLE NO. WIDTH FT. OZ AU, OZ AG % CU % PB % ZN

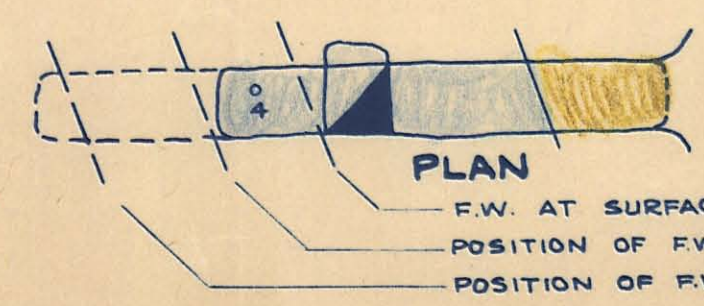
ASSAY & GEOLOGIC PLAN
GIBSON GIRL GROUP
GIBSON ISLAND NEAR PRINCE RUPERT B.C.
OWNER M.M. STEPHENS.
SCALE 1" = 100' PRINCE RUPERT



5652	6.7	TR	1.50	3.1	0.6	1.2
5653	7.0	0.01	1.40	4.5	0.5	1.7
5656	1.5	TR	0.50	2.3	TR	0.8
5655	9.0	TR	0.50	1.5	0.5	1.8
5654	6.0	TR	TR	TR	TR	TR

ELEVATION

SHAFT & ADIT
NEAR OPEN-CUT NO 27
SCALE 1" = 20'



PLAN

F.W. AT SURFACE, WESTERLY DIP
POSITION OF F.W. AT ADIT LEVEL, ZONE PROJECTED WITH WESTERLY DIP
POSITION OF F.W. AT LOWER LEVEL

NOTE

SHAFT IS FLOODED
DEPTH OF SHAFT AND LENGTH
OF LOWER LEVEL TAKEN FROM
MINISTER OF MINES REPORT
DIRECTION OF X-CUT ASSUMED