

49+00E 50+00E 51+00E 52+00E 53+00E 54+00E 55+00E 56+00E 57+00E 58+00E 59+00E 60+00E 61+00E 62+00E 63+00E 64+00E 65+00E 66+00E 67+00E 68+00E 69+00E 70+00E 71+00E

108+00N

107+00N

106+00N

105+00N

104+00N

103+00N

102+00N

101+00N

100+00N

108+00N

107+00N

106+00N

105+00N

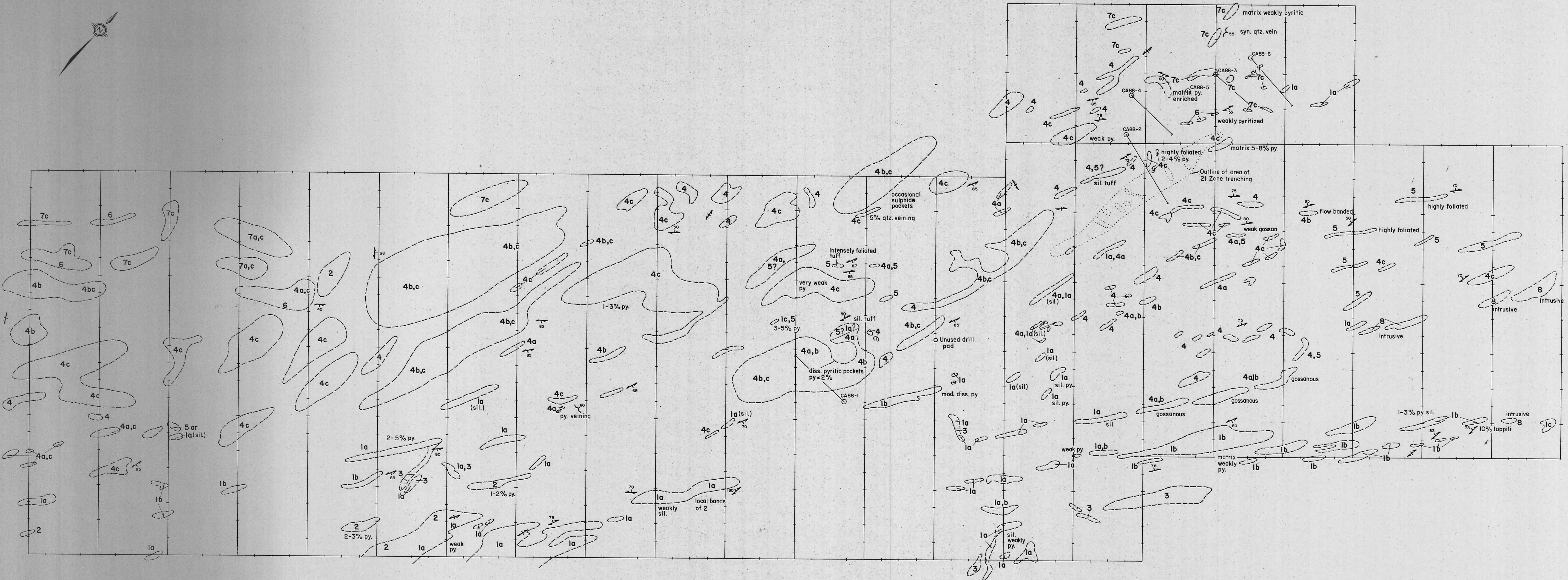

104+00N

103+00N

102+00N

101+00N

100+00N



49+00E 50+00E 51+00E 52+00E 53+00E 54+00E 55+00E 56+00E 57+00E 58+00E 59+00E 60+00E 61+00E 62+00E 63+00E 64+00E 65+00E 66+00E 67+00E 68+00E 69+00E 70+00E 71+00E

--- Outcrop outline  
 --- Observed contact  
 --- Inferred contact


- LEGEND**
- 8 Intrusive
  - 7 Basalt
  - 7a Pillowed Flow
  - 7b Flow
  - 7c Autoclastic Breccia
  - 6 Argillite (with Pyrite)
  - 5 Felsic Tuff
  - 4 Rhyolite
  - 4a Sheared Flow (massive)
  - 4b Breccia
  - 3 Argillite
  - 2 Conglomerate
  - 1 Dacite
  - 1a Tuff
  - 1b Lithic Tuff
  - 1c Hornfels

**ABBREVIATIONS**

- diss. disseminated
- mod. moderate
- py. pyrite
- qtz. quartz
- sil. silicified
- syn. syntaxial

**SYMBOLS**

- ↗ Foliation
- ↘ Dip



**CALPINE RESOURCES LTD.**

**GEOLOGY MAP**

DATE: OCTOBER, 1988	NTS: 104B/9
PROJECT: BC-CL-01	MAPPED BY: R. FENLON
SCALE: 1:2,500	MAP No. 9
<b>KEEWATIN ENGINEERING INC.</b>	

20826

CALPINE RESOURCES LTD.  
 GEOSCIENCE  
 1, 2000  
 1988  
 011-7