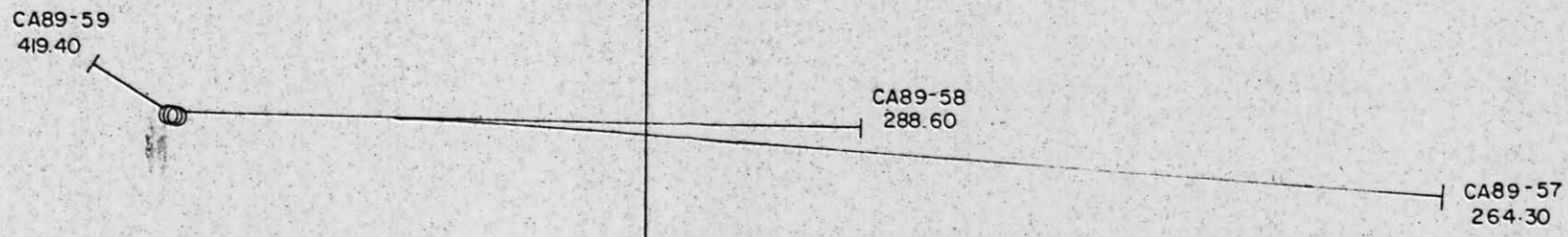


PLAN

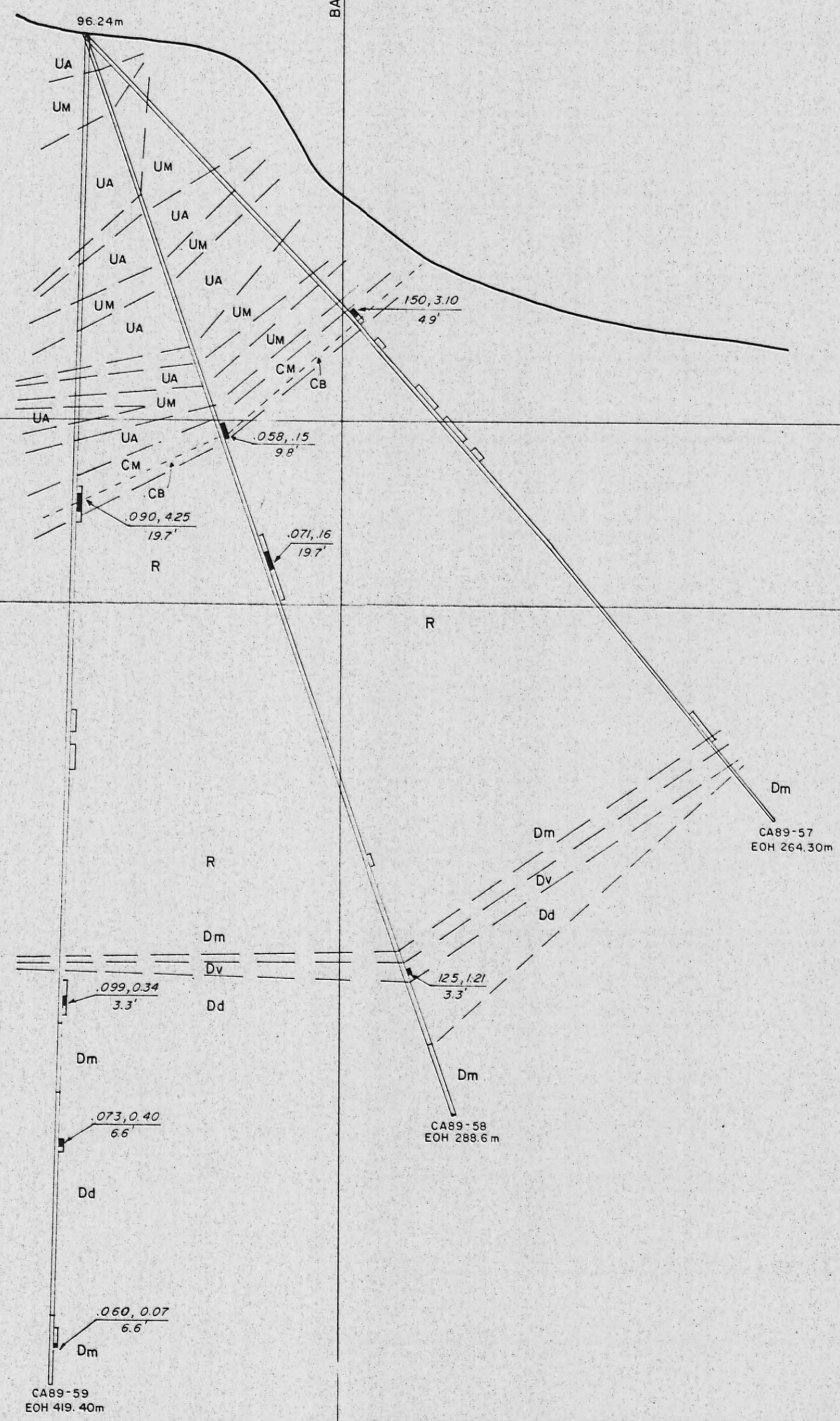


SECTION

100m

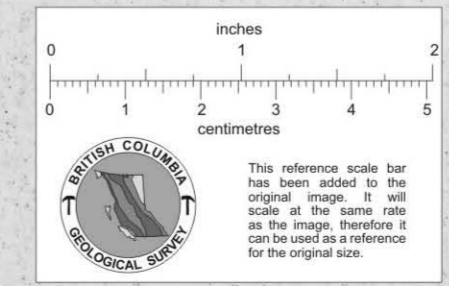
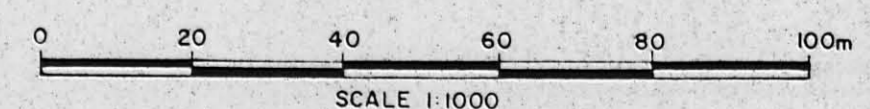
0

-100m



LEGEND:

- HANGINGWALL ANDESITE UNIT
- UA ANDESITE FLOW, FLOW BRECCIA
- UM MUDSTONE
- CONTACT OR TRANSITION ZONE
- CM MUDSTONE
- CB BRECCIA
- INTRUSIVE ROCKS
- F FELSITE
- L LATITE
- FOOTWALL RHYOLITE UNIT
- R RHYOLITE BRECCIA, TUFF
- DATUM UNIT
- Dm MUDSTONE, WACKE
- Dv VESICULAR TUFF MARKER
- Dd DACITE TUFF, ASH FLOW TUFF, LITHIC TUFF
- Dc CONGLOMERATE



ESKAY CREEK PROJECT
 CALPINE RESOURCES INC.
 CONSOLIDATED STIKINE SILVER LTD.

By:	Date:
J.D.B.	06/89

DRILL SECTION 2+00N
 D.D.H. CA89-57, 58, 59
 LOOKING NORTHEAST

SCALE: 1:1000 DATE: 29/06/89 FIG: SK21-14
PRIME EXPLORATIONS LTD.

20823