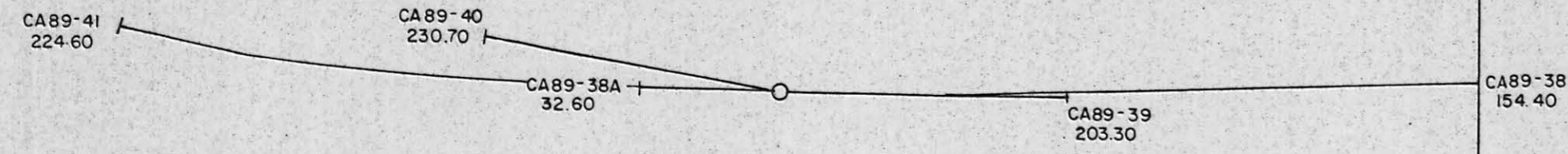
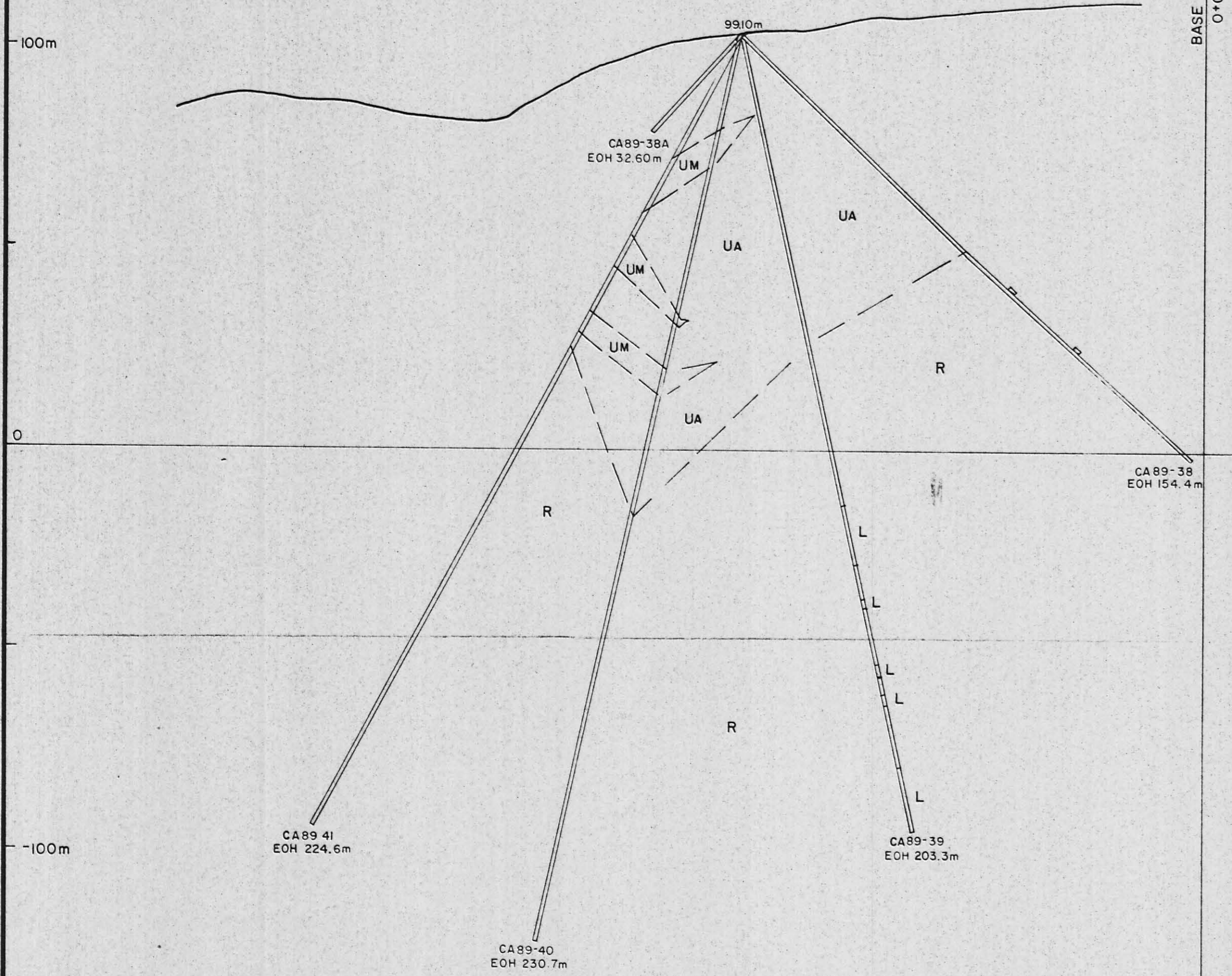


PLAN



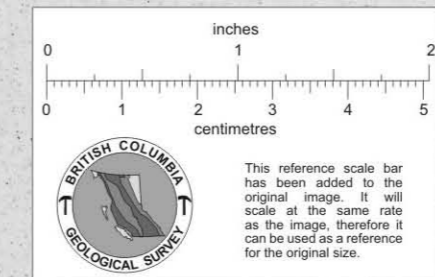
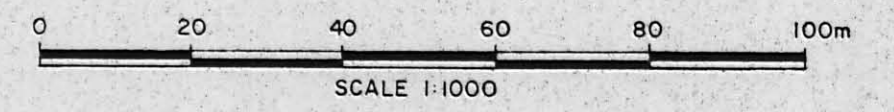
SECTION



LEGEND:

- HANGINGWALL ANDESITE UNIT
 - UA ANDESITE FLOW, FLOW BRECCIA
 - UM MUDSTONE
- CONTACT OR TRANSITION ZONE
 - CM MUDSTONE
 - Cb BRECCIA
- FOOTWALL RHYOLITE UNIT
 - R RHYOLITE BRECCIA, TUFF
- DATUM UNIT
 - Dm MUDSTONE, WACKE
 - Dv VESICULAR TUFF MARKER
 - Dd DACITE TUFF, ASH FLOW TUFF, LITHIC TUFF
 - Dc CONGLOMERATE
- INTRUSIVE ROCKS
 - F FELSITE
 - L LATITE

oz / 1 Au, Ag
 feet



ESKAY CREEK PROJECT
 CALPINE RESOURCES INC.
 CONSOLIDATED STIKINE SILVER LTD.

By: J.D.B.
 Date: 06/89

DRILL SECTION 2+40S
 DD.H. CA89-38, 38A, 39, 40, 41

LOOKING NORTHEAST

SCALE: 1:1000 DATE: 29/06/89 FIG: SK21-1

PRIME EXPLORATIONS LTD.

20822