
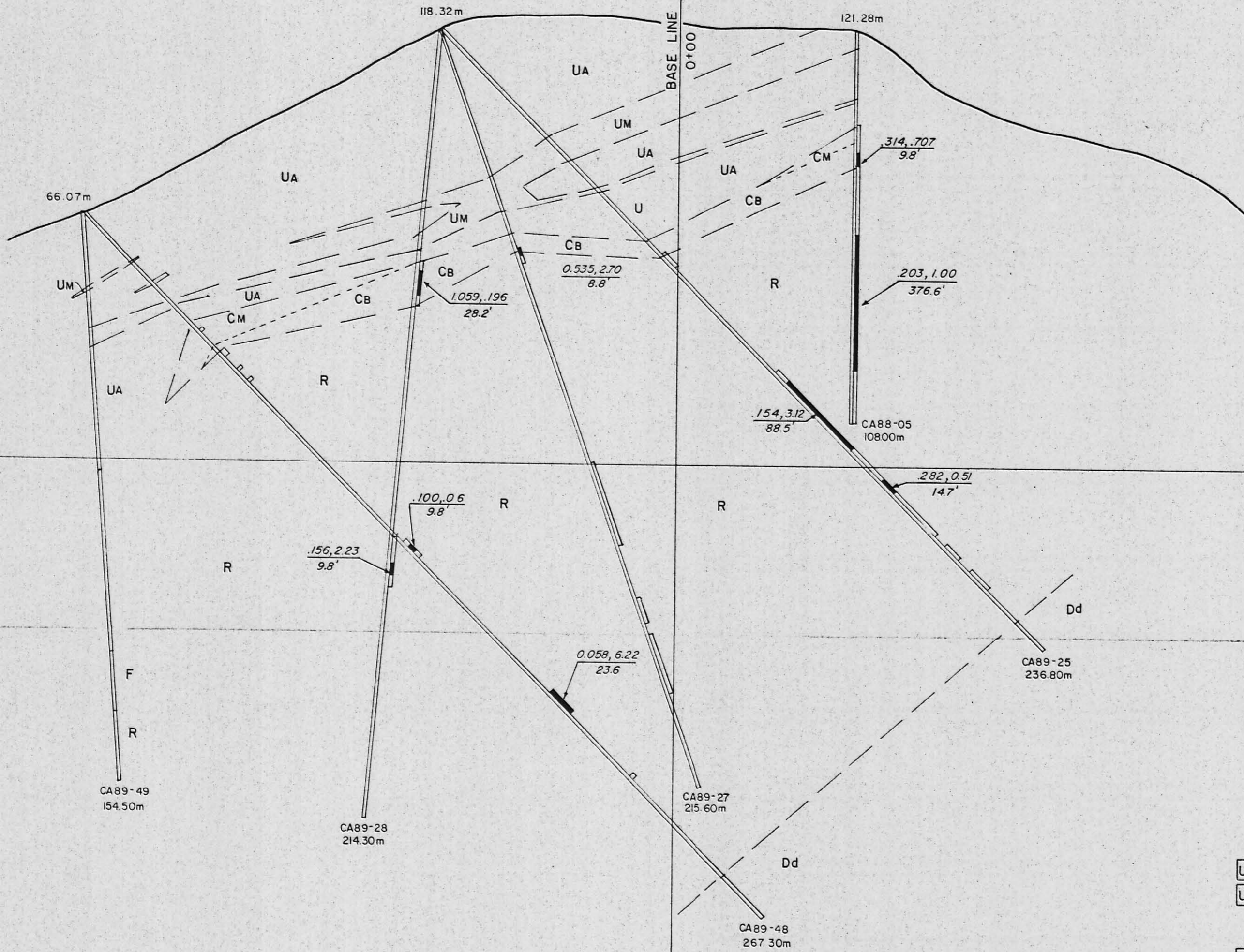


PLAN

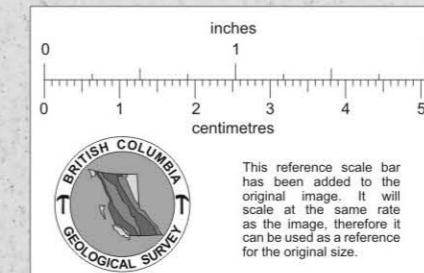




SECTION



LEGEND:

- HANGINGWALL ANDESITE UNIT
  - UA ANDESITE FLOW, FLOW BRECCIA
  - UM MUDSTONE
- CONTACT OR TRANSITION ZONE
  - CM MUDSTONE
  - CB BRECCIA
- FOOTWALL RHYOLITE UNIT
  - R RHYOLITE BRECCIA, TUFF
- DATUM UNIT
  - Dm MUDSTONE, WACKE
  - Dv VESICULAR TUFF MARKER
  - Dd DACITE TUFF, ASH FLOW TUFF, LITHIC TUFF
  - Dc CONGLOMERATE
- INTRUSIVE ROCKS
  - F FELSITE
  - L LATITE



**ESKAY CREEK PROJECT**  
 CALPINE RESOURCES INC.  
 CONSOLIDATED STIKINE SILVER LTD.

By: J.D.B.  
 Date: 06/89

**DRILL SECTION I+37S**  
 D.D.H. CA88-05, CA89-25, 27, 28, 49

LOOKING NORTHEAST

SCALE: 1:1000    DATE: 29/06/89    FIG: SK21-3/A

20821

PRIME EXPLORATIONS LTD.