

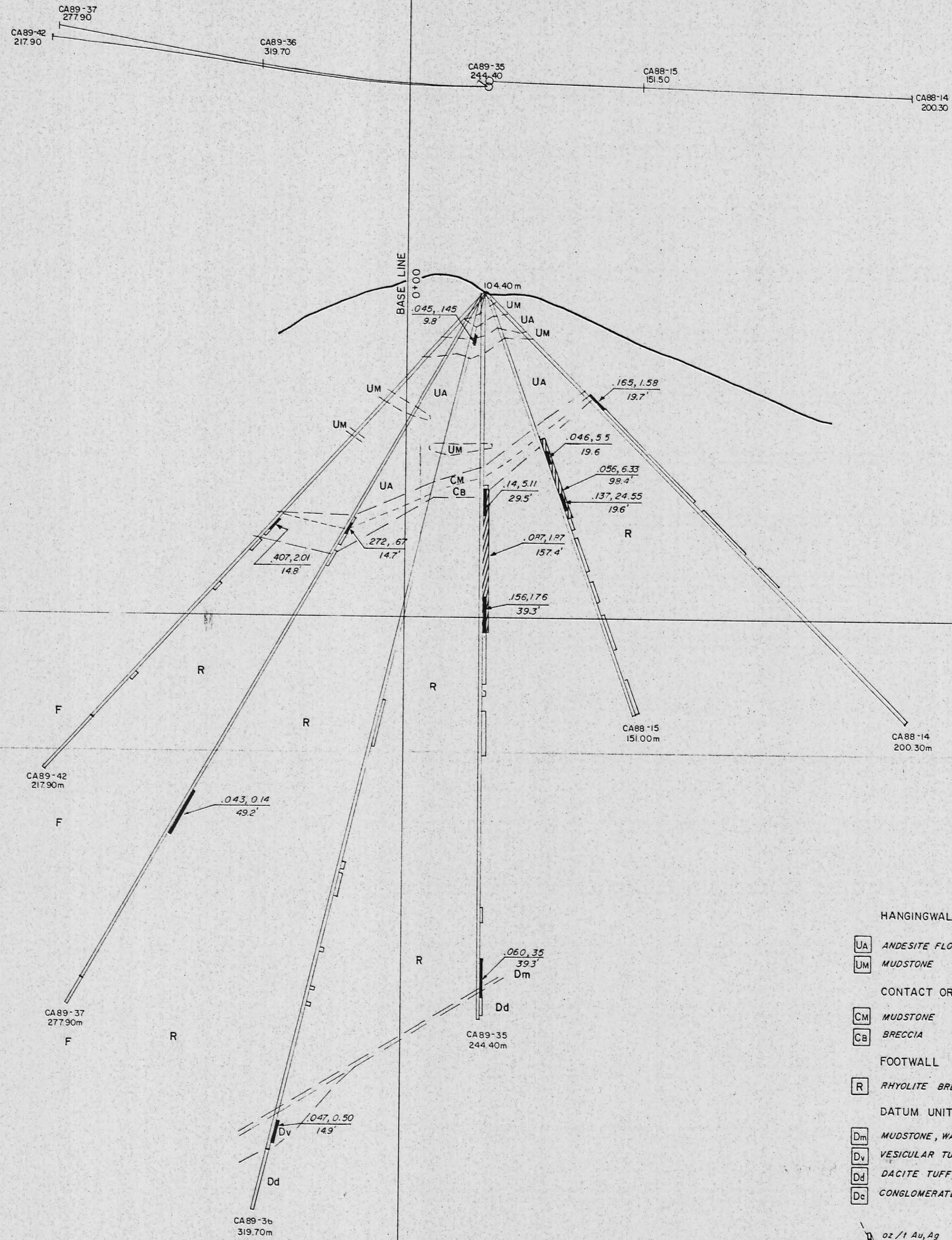
PLAN

SECTION

100m

0

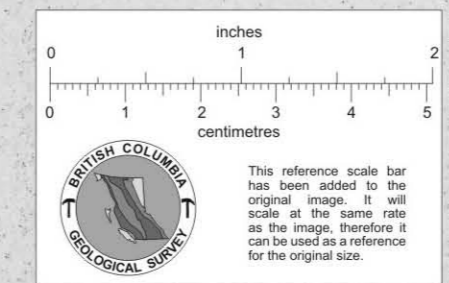
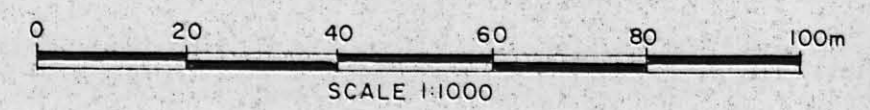
-100m



LEGEND:

- UA HANGINGWALL ANDESITE UNIT
- UM ANDESITE FLOW, FLOW BRECCIA
- UM MUDSTONE
- CM CONTACT OR TRANSITION ZONE
- CM MUDSTONE
- CB BRECCIA
- R FOOTWALL RHYOLITE UNIT
- R RHYOLITE BRECCIA, TUFF
- Dm DATUM UNIT
- Dm MUDSTONE, WACKE
- Dv VESICULAR TUFF MARKER
- Dd DACITE TUFF, ASH FLOW TUFF, LITHIC TUFF
- Dc CONGLOMERATE
- F INTRUSIVE ROCKS
- F FELSITE
- L LATITE

$\frac{oz}{t Au, Ag}$
 $\frac{Feet}{}$



ESKAY CREEK PROJECT
 CALPINE RESOURCES INC.
 CONSOLIDATED STIKINE SILVER LTD.

By:	Date:
J.D.B.	06/89

DRILL SECTION 0+90S
 DD.H CA88-14,15 CA89-35,36,37,42

LOOKING NORTEAST
 SCALE: 1:1000 DATE: 29/06/89 FIG: SK21-5

20817

PRIME EXPLORATIONS LTD.