

PLAN

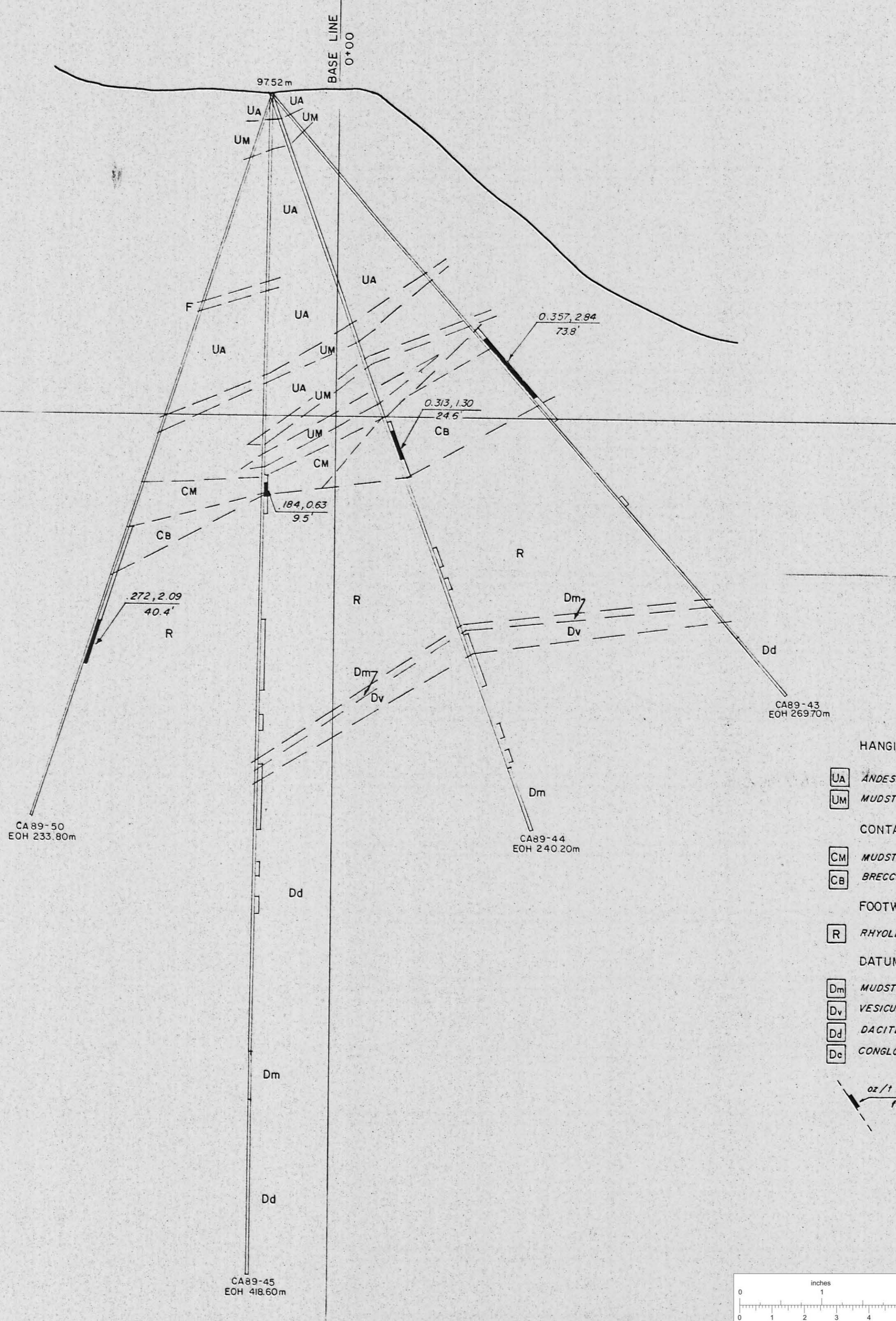
SECTION

CA89-50 233.80 CA89-45 418.60 CA89-44 240.20 CA89-43 269.70

100m


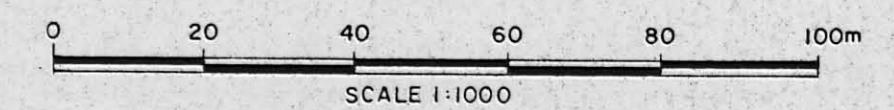
0

100m



LEGEND:

- HANGINGWALL ANDESITE UNIT
 - UA ANDESITE FLOW, FLOW BRECCIA
 - UM MUDSTONE
 - CONTACT OR TRANSITION ZONE
 - CM MUDSTONE
 - CB BRECCIA
 - INTRUSIVE ROCKS
 - F FELSITE
 - L LATITE
 - FOOTWALL RHYOLITE UNIT
 - R RHYOLITE BRECCIA, TUFF
 - DATUM UNIT
 - Dm MUDSTONE, WACKE
 - Dv VESICULAR TUFF MARKER
 - Dd DACITE TUFF, ASH FLOW TUFF, LITHIC TUFF
 - Dc CONGLOMERATE
- /- /t Au, Ag /feet > 01 oz/t Au



ESKAY CREEK PROJECT
 CALPINE RESOURCES INC.
 CONSOLIDATED STIKINE SILVER LTD.

By: J.D.B.	Date: 06/89
DRILL SECTION 1+00N	
D.D.H. CA89-43, 44, 45, 50	
LOOKING NORTHEAST	
SCALE 1:1000	DATE: 29/06/89
FIG: SK21-12	
PRIME EXPLORATIONS LTD.	

20815