

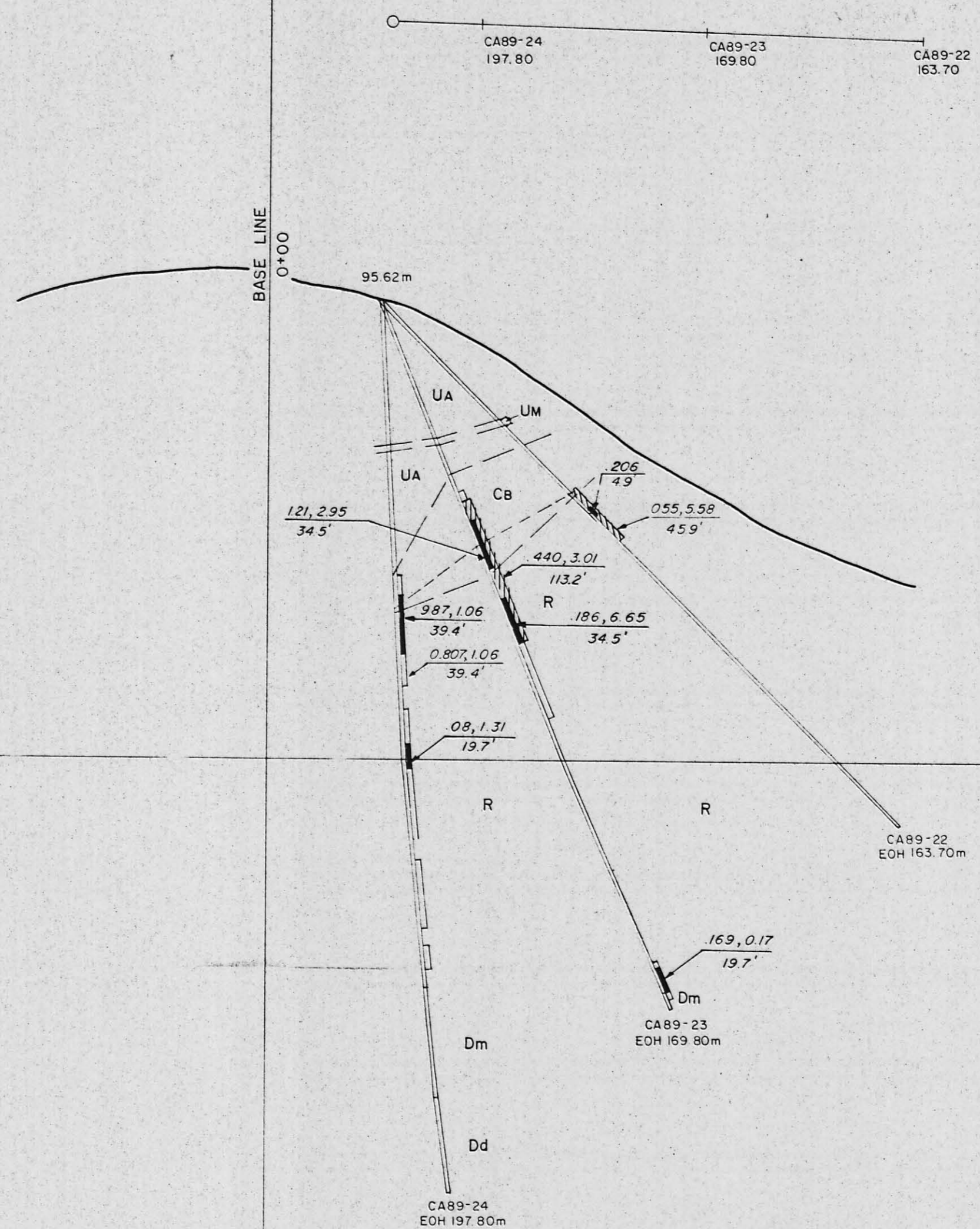
PLAN

SECTION

100m

0


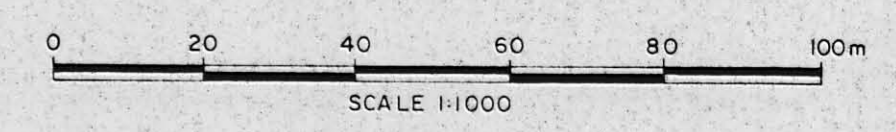
-100m



**LEGEND:**

- HANGINGWALL ANDESITE UNIT
  - UA ANDESITE FLOW, FLOW BRECCIA
  - UM MUDSTONE
- CONTACT OR TRANSITION ZONE
  - CM MUDSTONE
  - CB BRECCIA
- FOOTWALL RHYOLITE UNIT
  - R RHYOLITE BRECCIA, TUFF
- DATUM UNIT
  - Dm MUDSTONE, WACKE
  - Dv VESICULAR TUFF MARKER
  - Dd DACITE TUFF, ASH FLOW TUFF, LITHIC TUFF
  - De CONGLOMERATE
- INTRUSIVE ROCKS
  - F FELSITE
  - L LATITE

oz / 1 Au, Ag  
 > 01 oz / 1 Au  
 feet



**ESKAY CREEK PROJECT**  
 CALPINE RESOURCES INC.  
 CONSOLIDATED STIKINE SILVER LTD.

By:	Date:
J.D.B.	06/89

**DRILL SECTION 0+00**  
 D.D.H. CA89-22,23,24  
 LOOKING NORTHEAST

SCALE: 1:1000    DATE: 29/06/89    FIG SK21-9  
**PRIME EXPLORATIONS LTD.**

20814