

PLAN

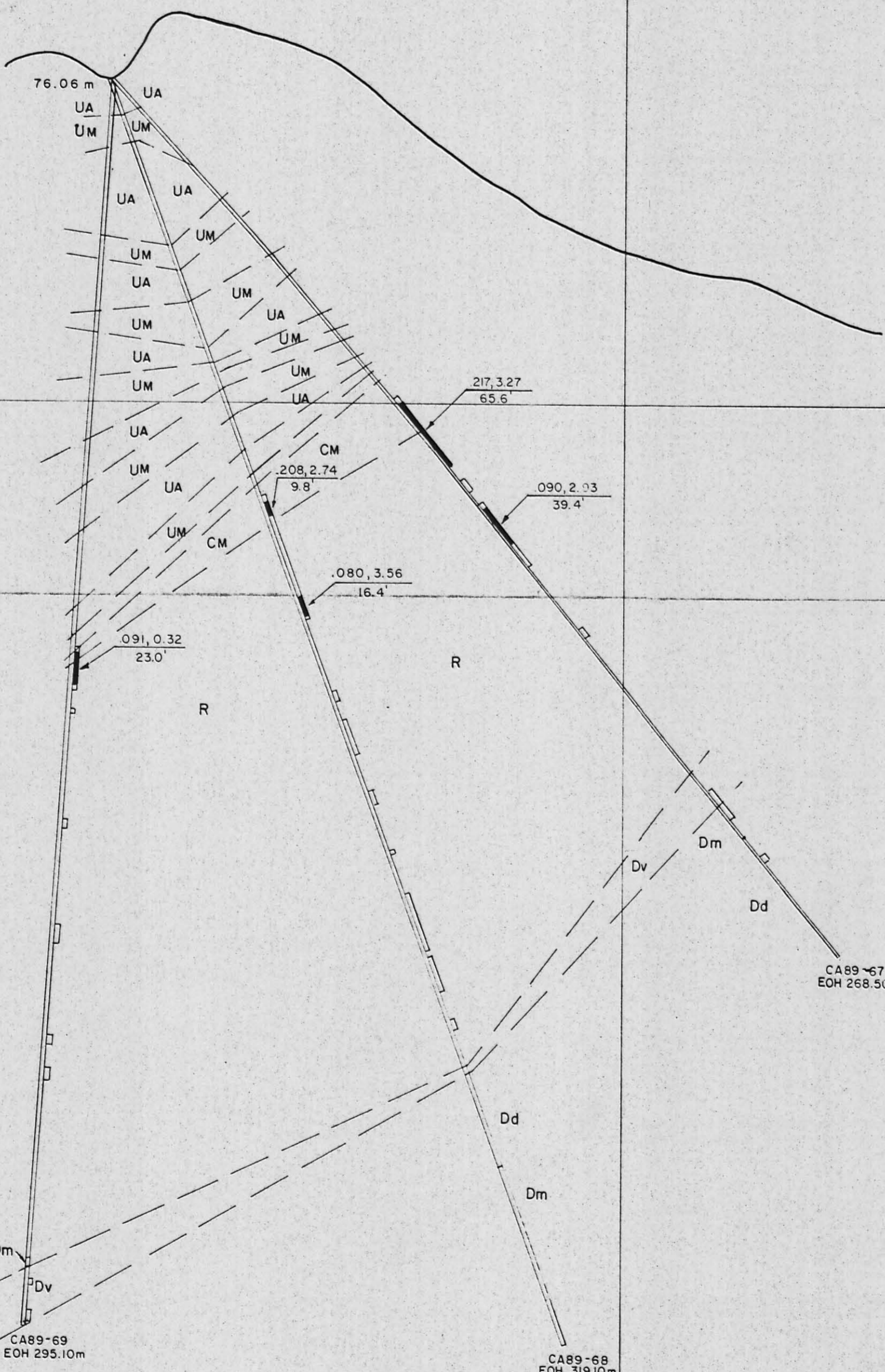
CA89-69
295.10m

CA89-68
319.10m

CA89-67
268.50

BASE LINE
0+00

SECTION

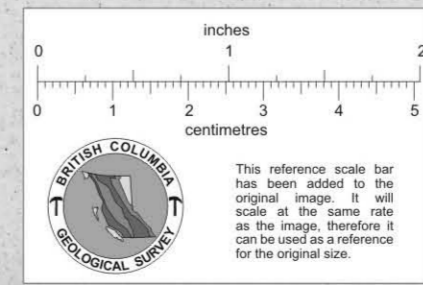
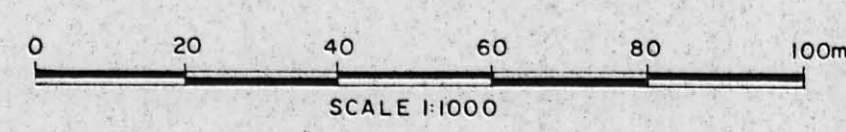


LEGEND:

- HANGINGWALL ANDESITE UNIT
- UA ANDESITE FLOW, FLOW BRECCIA
- UM MUDSTONE
- CONTACT OR TRANSITION ZONE
- CM MUDSTONE
- CB BRECCIA
- FOOTWALL RHYOLITE UNIT
- R RHYOLITE BRECCIA, TUFF
- DATUM UNIT
- Dm MUDSTONE, WACKE
- Dv VESICULAR TUFF MARKER
- Dd DACITE TUFF, ASH FLOW TUFF, LITHIC TUFF
- De CONGLOMERATE
- INTRUSIVE ROCKS
- F FELSITE
- L LATITE

oz/t Au, Ag
feet

> 01 oz/t Au



ESKAY CREEK PROJECT
CALPINE RESOURCES INC.
CONSOLIDATED STIKINE SILVER LTD.

By: J.D.B.
Date: 06/89

DRILL SECTION 2+50N
D.D.H CA-67,68,69
LOOKING NORTHEAST

SCALE 1:1000 DATE: 29/06/89 FIG. SK21-15

PRIME EXPLORATIONS LTD.

20813