

49+00E 50+00E 51+00E 52+00E 53+00E 54+00E 55+00E 56+00E 57+00E 58+00E 59+00E 60+00E 61+00E 62+00E 63+00E 64+00E 65+00E 66+00E 67+00E 68+00E 69+00E 70+00E 71+00E

108+00N

107+00N

106+00N

105+00N

104+00N

103+00N

102+00N

101+00N

100+00N

108+00N

107+00N

106+00N

105+00N

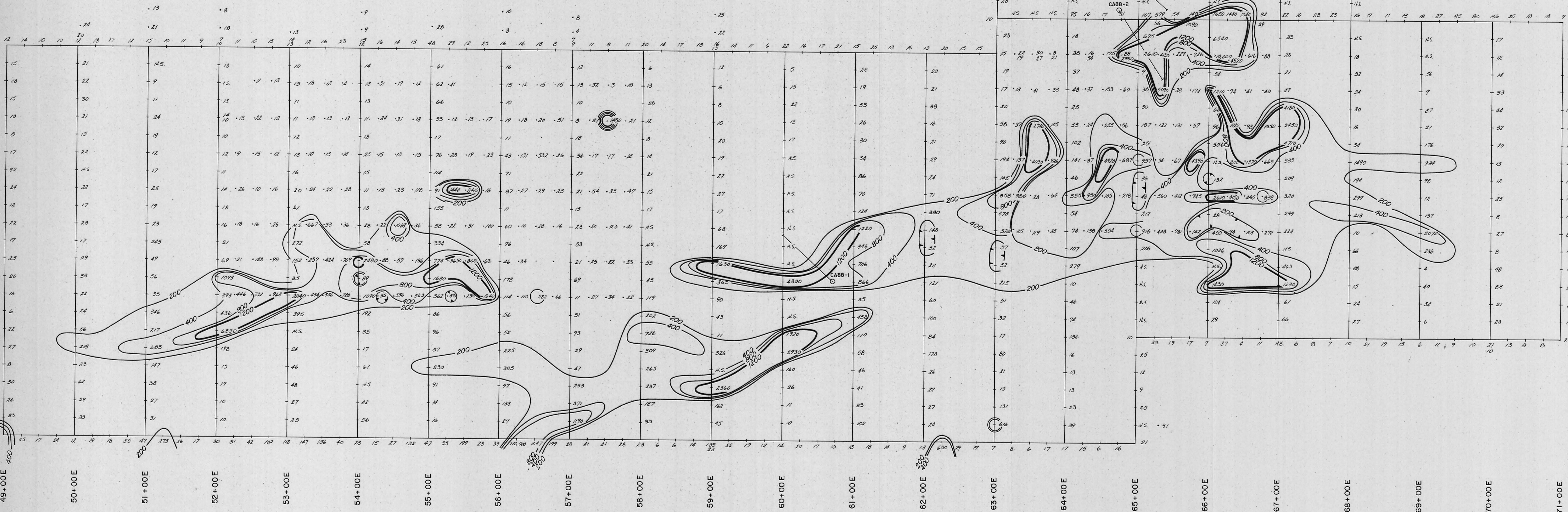

104+00N

103+00N

102+00N

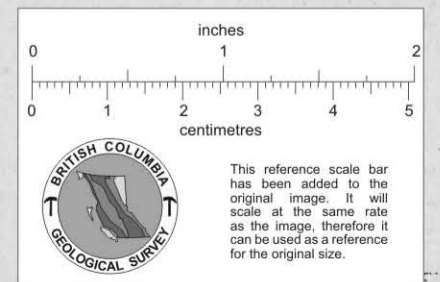
101+00N

100+00N



LEGEND

- 200 ppm lead
- 400 ppm lead
- 800 ppm lead
- 1200 ppm lead



CALPINE RESOURCES LTD.

SOIL GEOCHEMISTRY
LEAD IN PPM

DATE: OCTOBER, 1988	NTS: 104B/9
PROJECT: BC-CL-01	MAPPED BY: R. FENLON
SCALE: 1:2,500	0 25 50 75 100 METRES

20811 **KEEWATIN ENGINEERING INC.**

10/10/88
 R.F. Fenlon
 Mapped by