

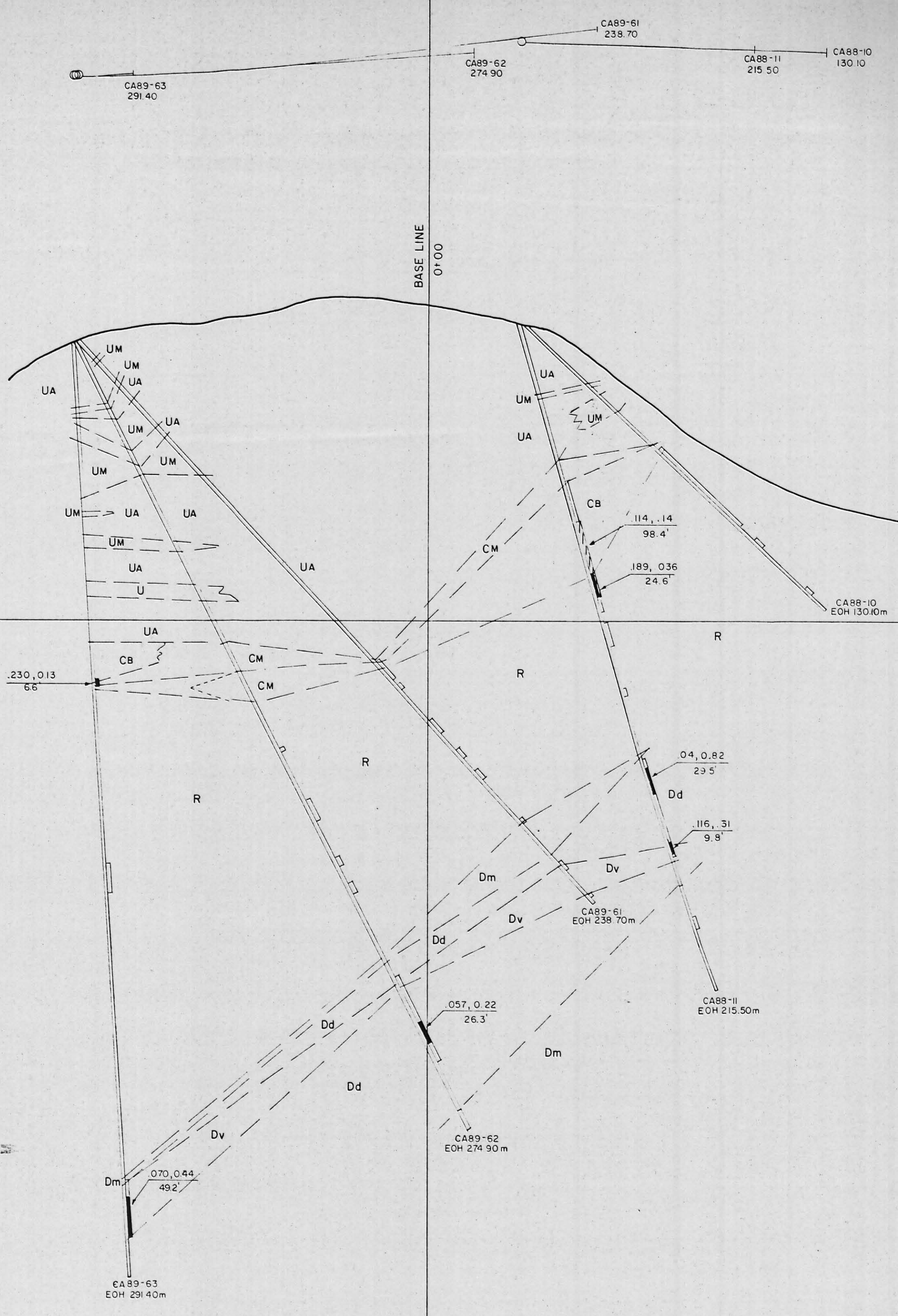
PLAN

SECTION

100m


0

100m



LEGEND:

- HANGINGWALL ANDESITE UNIT
- UA ANDESITE FLOW, FLOW BRECCIA
- UM MUDSTONE
- CONTACT OR TRANSITION ZONE
- CM MUDSTONE
- CB BRECCIA
- R FOOTWALL RHYOLITE UNIT
- R RHYOLITE BRECCIA, TUFF
- DATUM UNIT
- Dm MUDSTONE, WACKE
- Dv VESICULAR TUFF MARKER
- Dj DACITE TUFF, ASH FLOW TUFF, LITHIC TUFF
- Dc CONGLOMERATE
- INTRUSIVE ROCKS
- F FELSITE
- L LATITE




ESKAY CREEK PROJECT
 CALPINE RESOURCES INC.
 CONSOLIDATED STIKINE SILVER LTD.

By: J.D.S. Date: 06/89

DRILL SECTION 0+25N
 DDHCA88-10, II, CA89-61, 62, 63
 LOOKING NORTHEAST

SCALE 1:1000 DATE 29/06/89 FIG. SK21-10
 PRIME EXPLORATIONS LTD.



20806