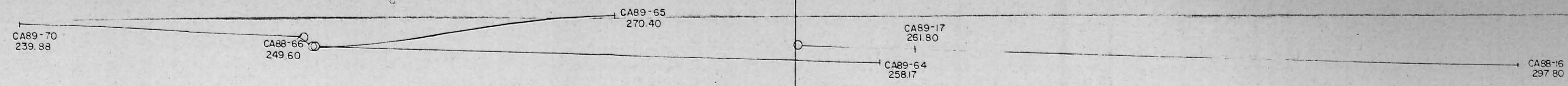
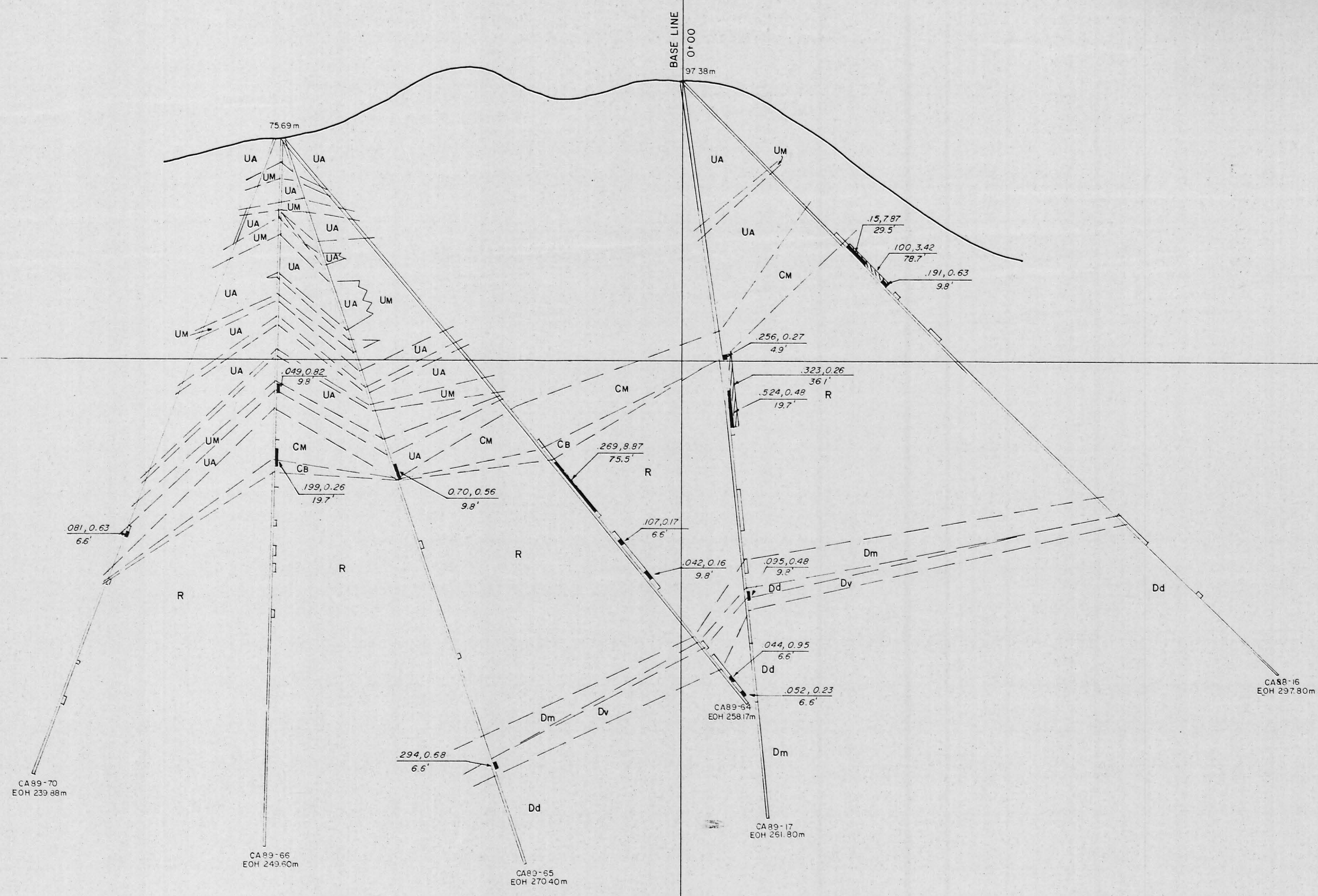


PLAN

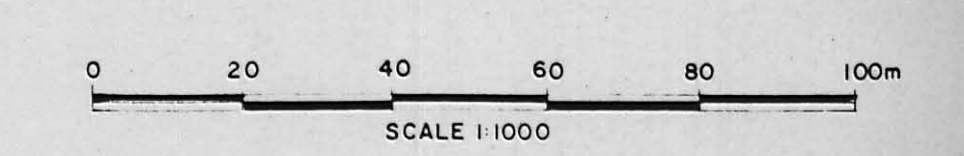
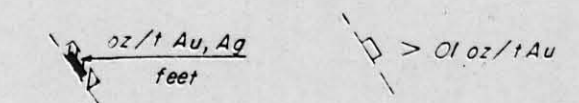


SECTION



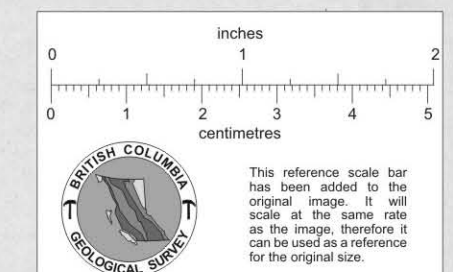
LEGEND:

- HANGINGWALL ANDESITE UNIT
- UA ANDESITE FLOW, FLOW BRECCIA
- UM MUDSTONE
- CONTACT OR TRANSITION ZONE
- CM MUDSTONE
- CB BRECCIA
- FOOTWALL RHYOLITE UNIT
- R RHYOLITE BRECCIA, TUFF
- DATUM UNIT
- Dm MUDSTONE, WACKE
- Dv VESICULAR TUFF MARKER
- Dd DACITE TUFF, ASH FLOW TUFF, LITHIC TUFF
- De CONGLOMERATE
- INTRUSIVE ROCKS
- F FELSITE
- L LATITE



**ESKAY CREEK PROJECT**  
 CALPINE RESOURCES INC.  
 CONSOLIDATED STIKINE SILVER LTD.

By:	Date:
JDB	06/89
DRILL SECTION 0+50N	
D.D.H. CA88-16, CA89-17, 65, 66, 70	
LOOKING NORTHEAST	
SCALE 1:1000	DATE 29/06/89
PRIME EXPLORATIONS LTD.	



20905