

PLAN
 CA89-32 307.50 CA89-29 307.50 CA89-26 350.30

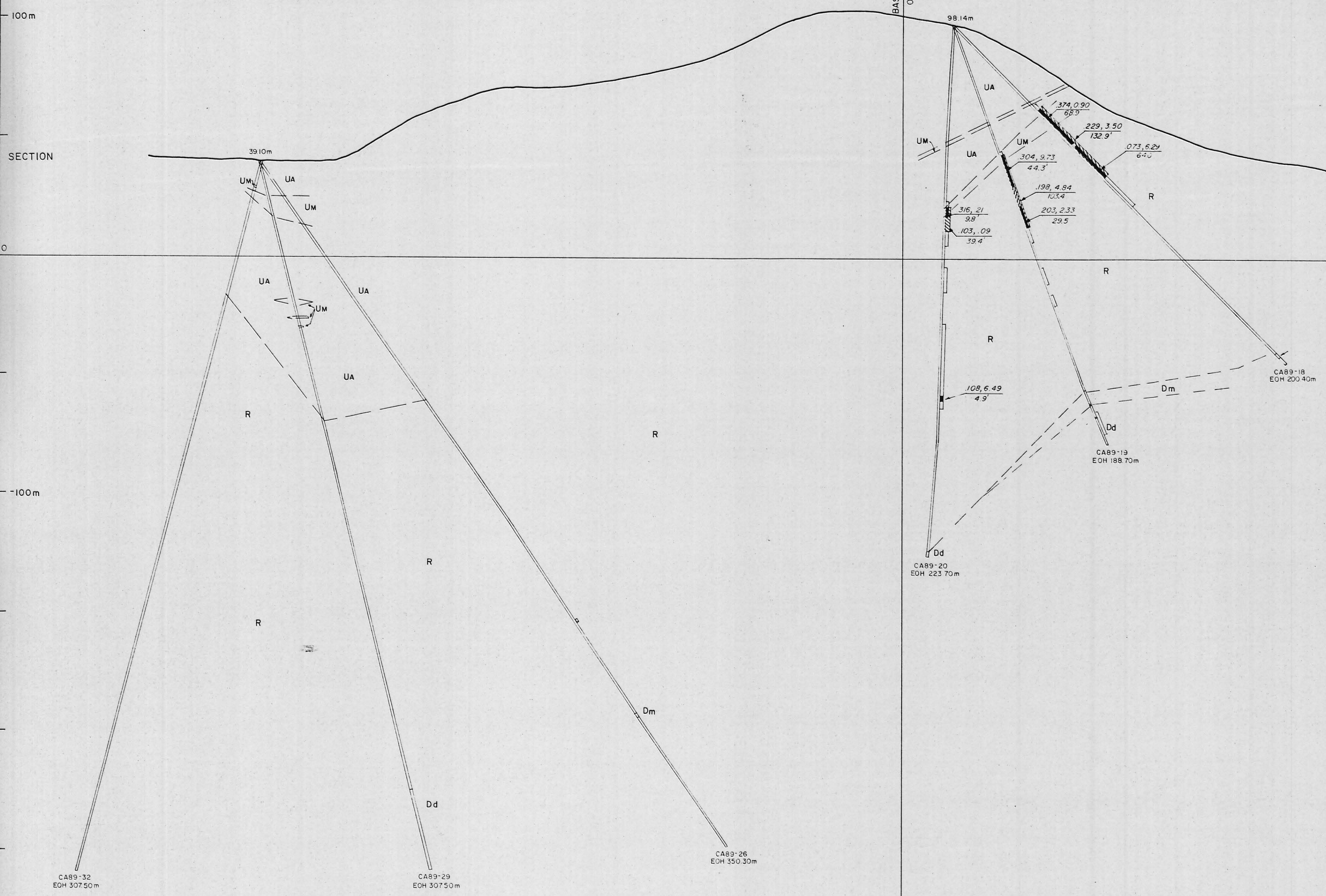
CA89-20 223.70 CA89-19 188.70 CA89-18 200.40

100m

SECTION


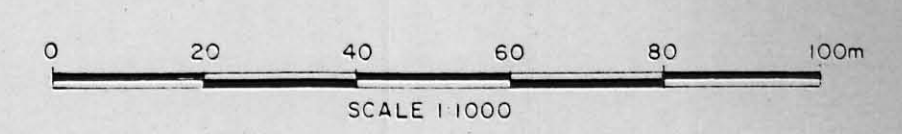
100m

BASE LINE
 07+00



LEGEND:

- HANGINGWALL ANDESITE UNIT
- UA ANDESITE FLOW, FLOW BRECCIA
- UM MUDSTONE
- CONTACT OR TRANSITION ZONE
- CM MUDSTONE
- CB BRECCIA
- FOOTWALL RHYOLITE UNIT
- R RHYOLITE BRECCIA, TUFF
- DATUM UNIT
- Dm MUDSTONE, WACKE
- Dv VESICULAR TUFF MARKER
- Dd DACITE TUFF, ASH FLOW TUFF, LITHIC TUFF
- Dc CONGLOMERATE
- INTRUSIVE ROCKS
- F FELSITE
- L LATITE



20304

ESKAY CREEK PROJECT
 CALPINE RESOURCES INC.
 CONSOLIDATED STIKINE SILVER LTD.

DRILL SECTION 0+25S
 DDH. CA89-18, 19, 20, 26, 29, 32

SCALE 1:1000 DATE 29/06/89 FIG SK21-B
 LOOKING NORTHEAST
 PRIME EXPLORATIONS LTD.