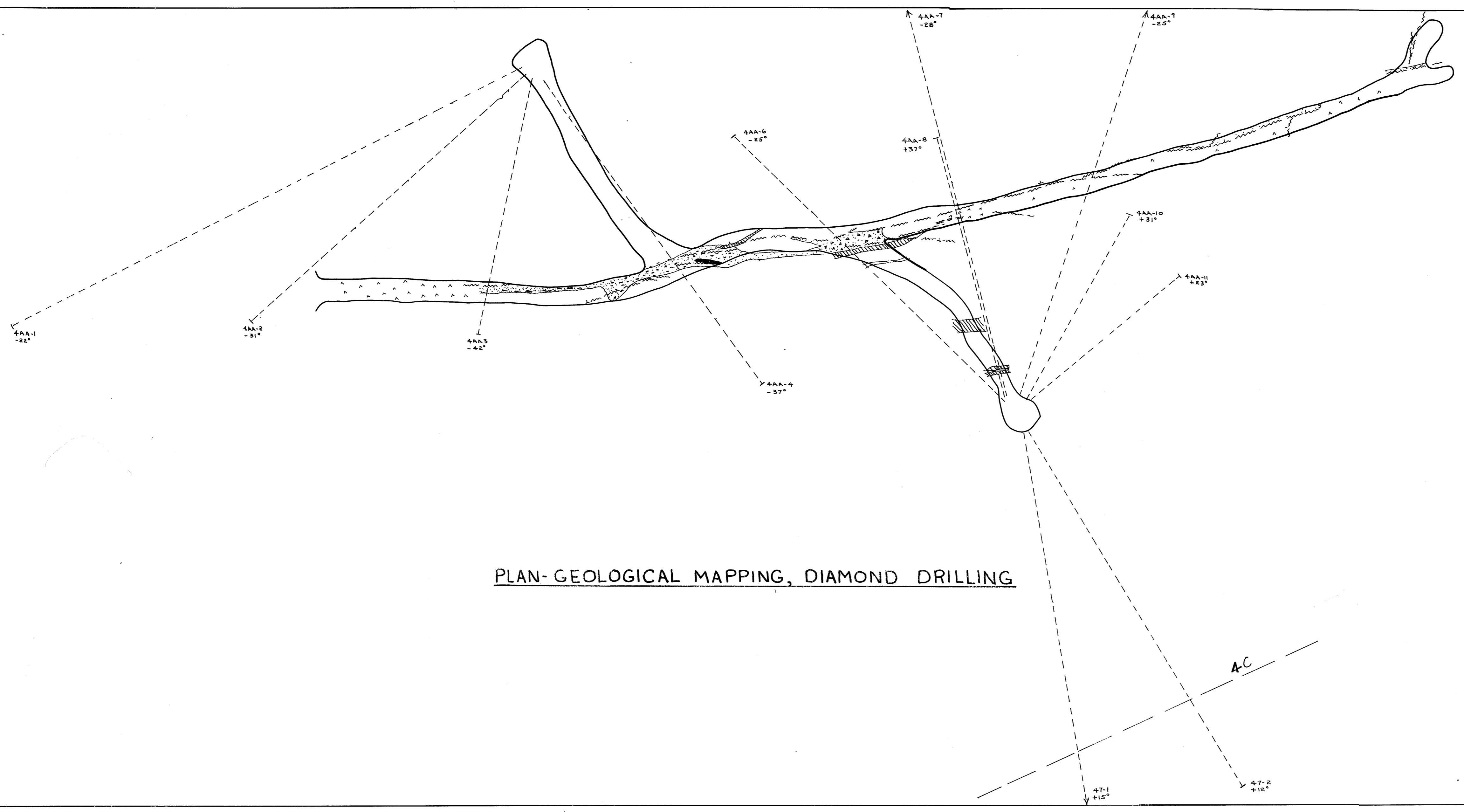
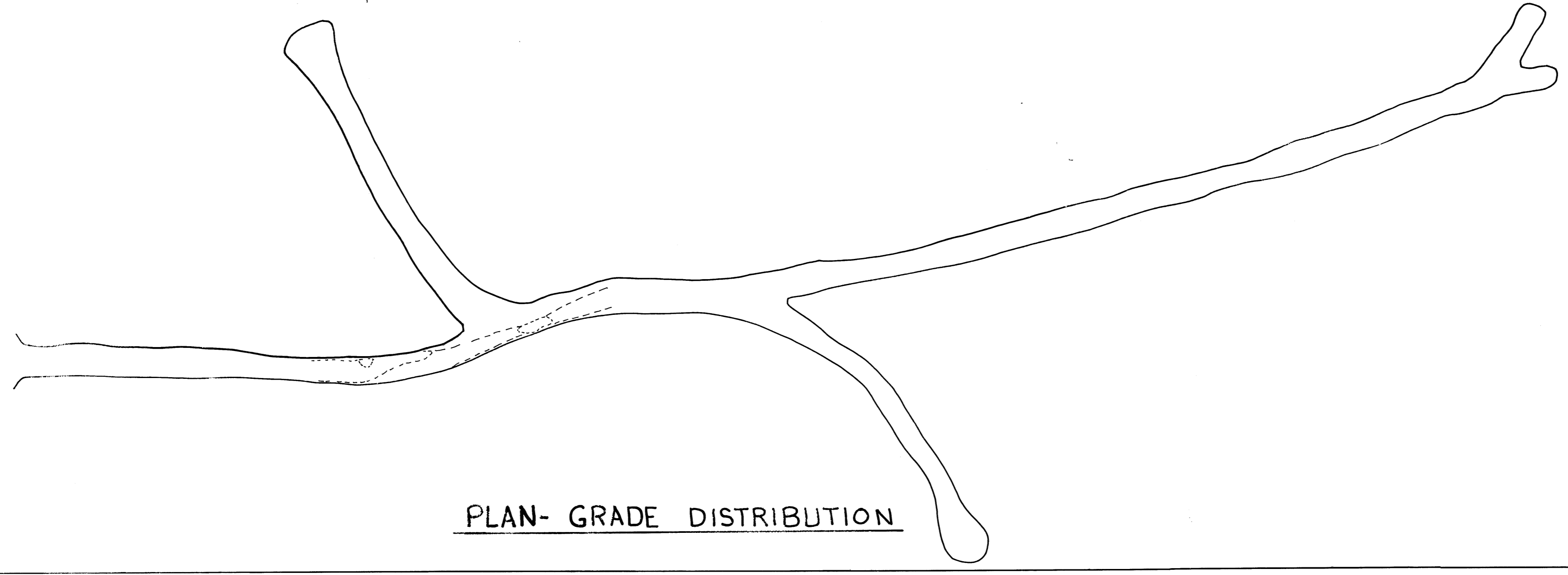


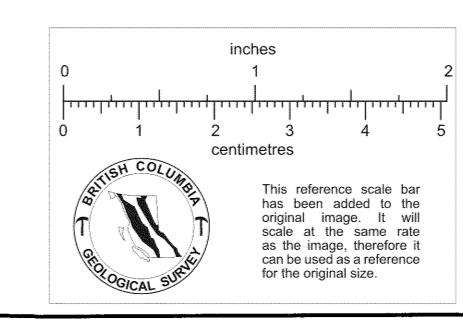
LONGITUDINAL SECTION



PLAN-GEOLOGICAL MAPPING, DIAMOND DRILLING



PLAN- GRADE DISTRIBUTION



INTERPROVINCIAL SILVER MINES LTD.	
VANCOUVER, B.C. CANADA	
4AA ADIT	
DATE:	Nov. 1969
DRWN:	M.R. WALKER
SCALE:	1" = 20'
PLAN 9. 20750	